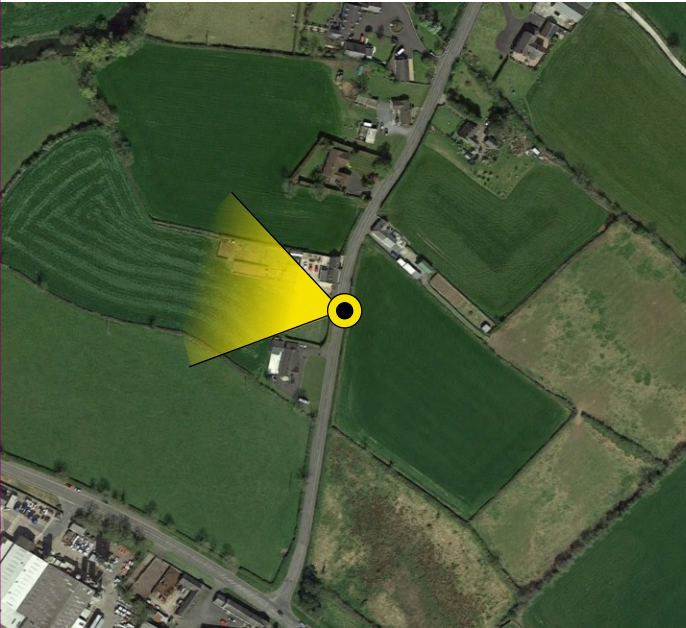




Existing View



Aerial Location Map

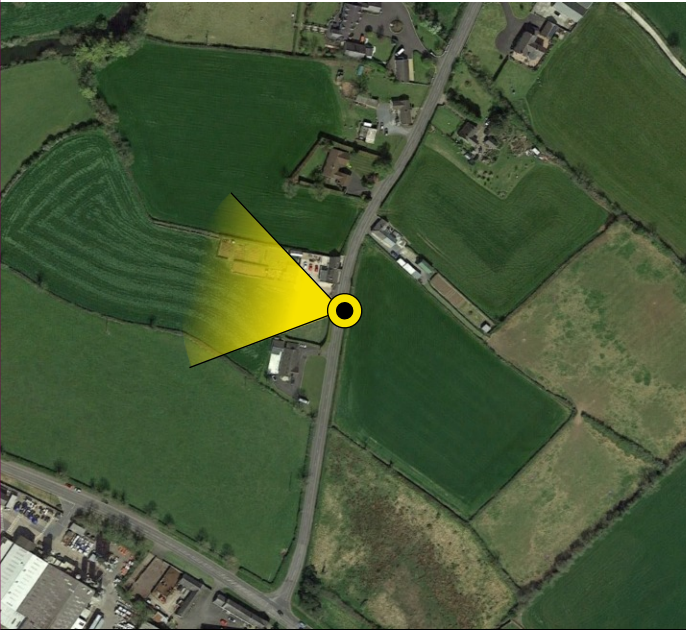


Tripod location image

Camera	Nikon D600	Easting	312461	Title: VP08 New Forge Road south Existing View	Data Details	Drawn by:	PM	Project: Magheralin Solar Farm	Client: 	 A TETRA TECH COMPANY Elmwood House, 74 Boucher Road BELFAST, BT12 6RZ 028 9066 7914
Date	11.06.23 - 15.35	Northing	356563		Projection: Irish Grid	Checked:	SA			
View height	1.65 m AGL	Direction	280°		Data Source: RPS 2025	Job Ref:	NI 2702			
Field of View	65°	Distance	420 m		Status: Rev H - Issued	Date:	June 2025			



Photomontage



Aerial Location Map

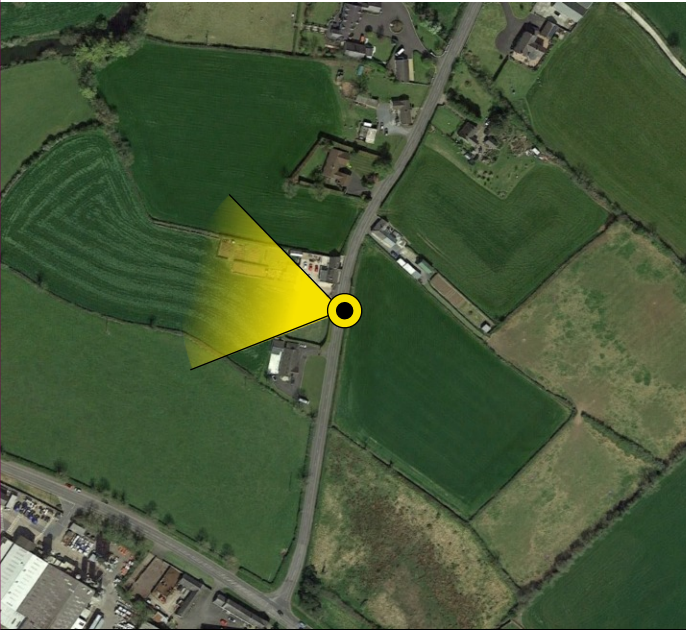


Tripod location image

Camera	Nikon D600	Easting	312461	Title: VP08 New Forge Road south Proposed View - Day 1	Data Details	Drawn by:	PM	Project: Magheralin Solar Farm	Client: 	 A TETRA TECH COMPANY Elmwood House, 74 Boucher Road BELFAST, BT12 6RZ 028 9066 7914
Date	11.06.23 - 15.35	Northing	356563		Projection: Irish Grid	Checked:	SA			
View height	1.65 m AGL	Direction	280°		Data Source: RPS 2025	Job Ref:	NI 2702			
Field of View	65°	Distance	420 m		Status: Rev H - Issued	Date:	June 2025			



Photomontage with planting



Aerial Location Map



Tripod location image

Camera	Nikon D600	Easting	312461	Title: VP08 New Forge Road south Proposed View at Year 10	Data Details	Drawn by:	PM	Project: Magheralin Solar Farm	Client: <div></div>	<div> Making Complex Easy <small>A TETRA TECH COMPANY</small> Elmwood House, 74 Boucher Road BELFAST, BT12 6RZ 028 9066 7914</div>
Date	11.06.23 - 15.35	Northing	356563		Projection: Irish Grid	Checked:	SA			
View height	1.65 m AGL	Direction	280°		Data Source: RPS 2025	Job Ref:	NI 2702			
Field of View	65°	Distance	420 m		Status: Rev H - Issued	Date:	June 2025			