
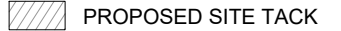

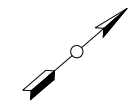


- KEY:**
-  EXISTING PUBLIC ROAD
 -  PROPOSED SITE TRACK
 -  VISIBILITY SPLAY - CLEAR OF ANY PHYSICAL OBJECTS RESTRICTING VISIBILITY

- NOTES:**
1. DO NOT SCALE FROM DRAWING.
 2. DETAILS AND DIMENSIONS ARE INDICATIVE ONLY AND SUBJECT TO CHANGES ATE DETAILED DESIGN STAGE.
 3. ANY SURFACE WATER RUNOFF WILL BE TARGETED USING APPROPRIATE SUDS MEASURES TO BE DESIGNED AT A LATER DATE.
 4. ALL VISIBILITY SPLAYS ARE SHOWN WITHIN LANDS UNDER APPLICANTS CONTROL.

OVERVIEW
SHEET 1 OF 8



3	FG	JM	RB	2023-10-25	Proposed site track update
2	FG	JM	RB	2023-10-02	Figure number updated
1	FG	JM	RB	2023-09-07	First Issue
ISSUE	DRAWN	CHKD	APPD	DATE	REVISION NOTES

PURPOSE		COORDINATES	
PERMITTING		IRENET95 ITM	
SCALE	1:1,250 @A3	DATUM	N/A
LAYOUT DRAWING	N/A	T-LAYOUT NO	N/A

PROJECT TITLE
MAGHERALIN

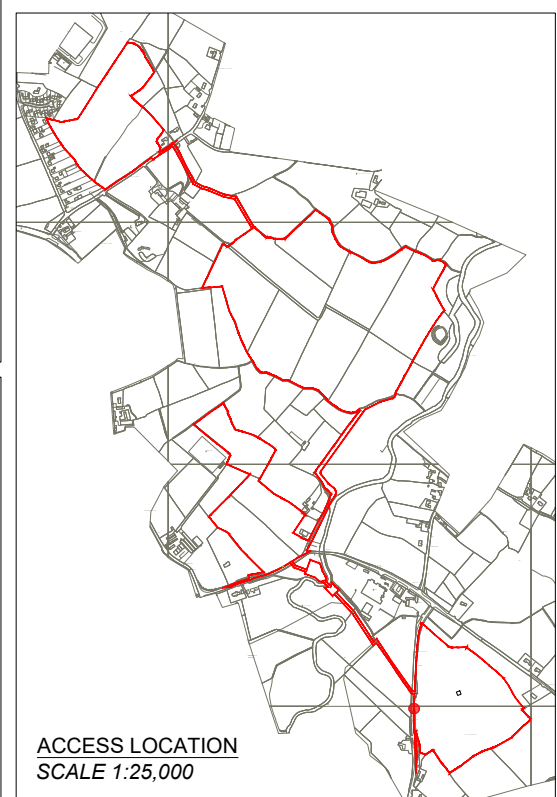
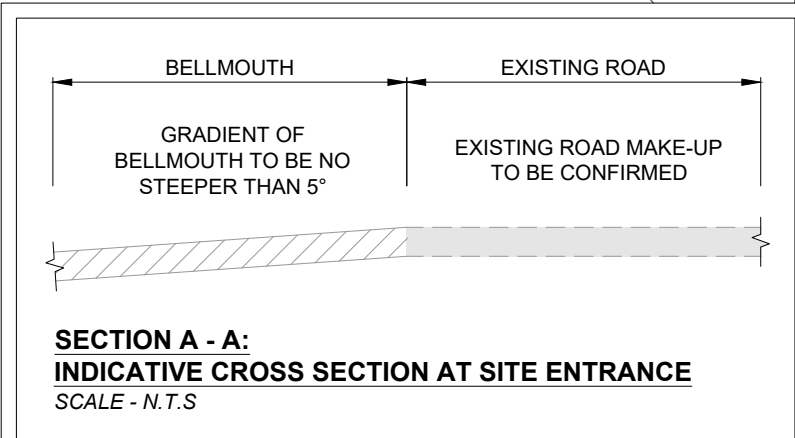
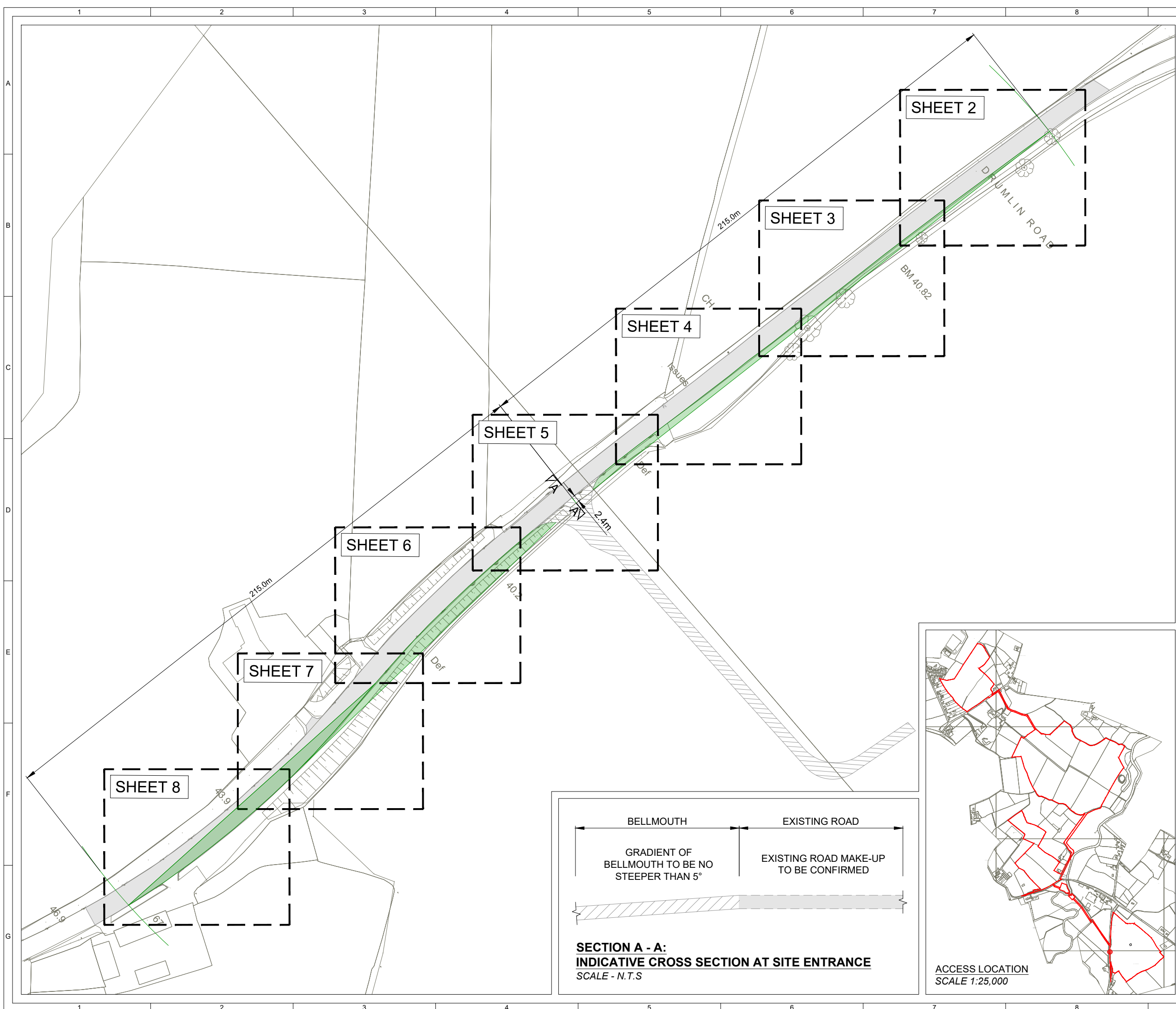
DRAWING TITLE
**FIGURE 16
SITE ACCESS 3
DRUMLIN RD -B9**

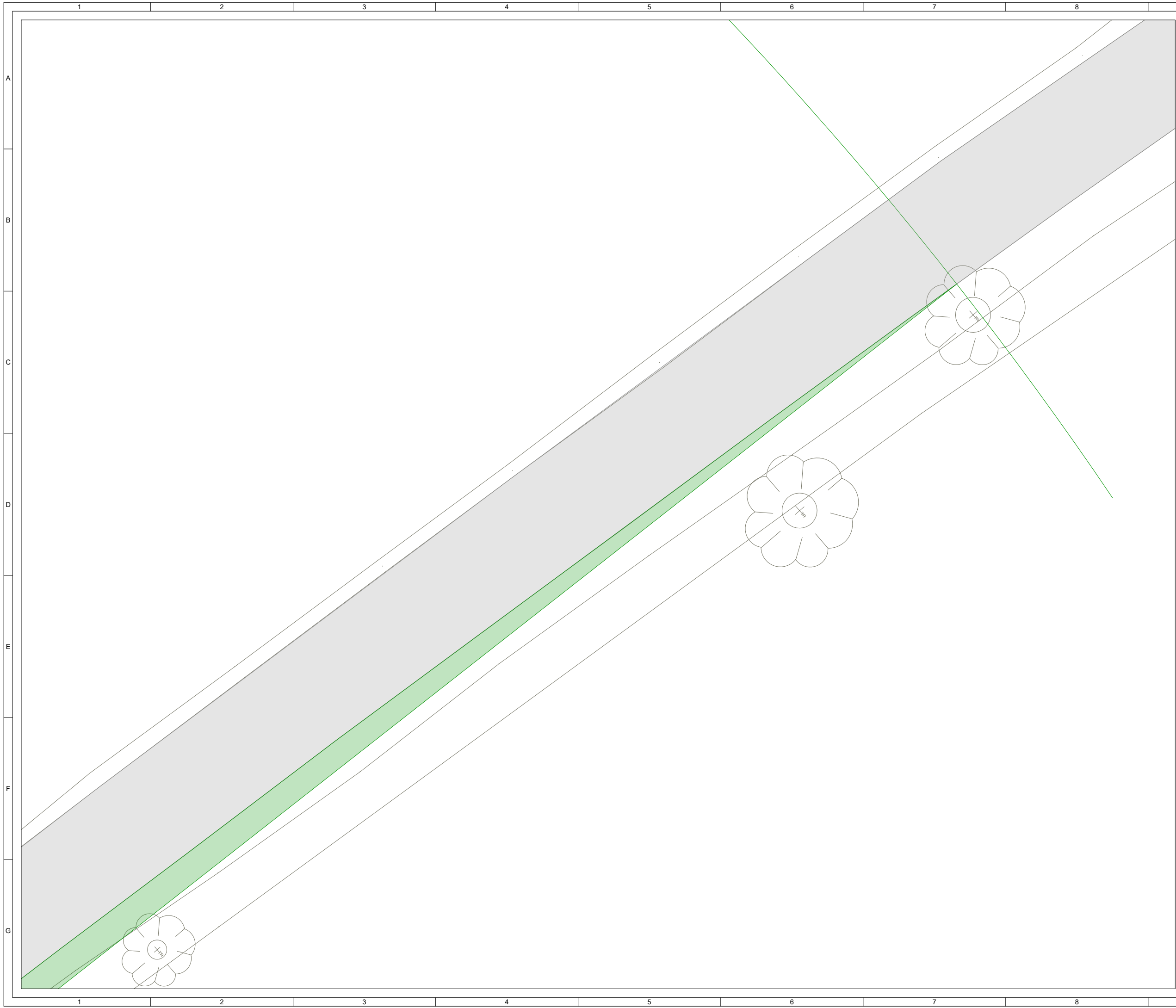
RES DRAWING NUMBER	REV
05215-RES-ACC-DR-PT-003	3

THIS DRAWING IS THE PROPERTY OF RENEWABLE ENERGY SYSTEMS LIMITED AND NO REPRODUCTION MAY BE MADE IN WHOLE OR IN PART WITHOUT PERMISSION





BEAUFORT COURT,
EGG FARM LANE,
KINGS LANGLEY,
HERTS WD4 8LR, UK
TEL +44 (0) 1923 299200
WWW.RES-GROUP.COM



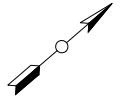


THE LAND & PROPERTY SERVICES INTELLECTUAL PROPERTY IS CROWN COPYRIGHT AND IS REPRODUCED WITH THE PERMISSION OF LAND & PROPERTY SERVICES UNDER DELEGATED AUTHORITY FROM THE CONTROLLER OF HER MAJESTY'S STATIONERY OFFICE, © CROWN COPYRIGHT AND DATABASE RIGHT 2023 LICENCE NO. 242.

- KEY:**
-  EXISTING PUBLIC ROAD
 -  PROPOSED SITE TRACK
 -  VISIBILITY SPLAY - CLEAR OF ANY PHYSICAL OBJECTS RESTRICTING VISIBILITY

- NOTES:**
1. DO NOT SCALE FROM DRAWING.
 2. DETAILS AND DIMENSIONS ARE INDICATIVE ONLY AND SUBJECT TO CHANGES ATE DETAILED DESIGN STAGE.
 3. ANY SURFACE WATER RUNOFF WILL BE TARGETED USING APPROPRIATE SUDS MEASURES TO BE DESIGNED AT A LATER DATE.
 4. ALL VISIBILITY SPLAYS ARE SHOWN WITHIN LANDS UNDER APPLICANTS CONTROL.

SHEET 2 OF 8



3	FG	JM	RB	2023-10-25	Proposed site track update
2	FG	JM	RB	2023-10-02	Figure number updated
1	FG	JM	RB	2023-09-07	First Issue
ISSUE	DRAWN	CHKD	APPD	DATE	REVISION NOTES

PURPOSE		COORDINATES	
PERMITTING		IRENET95 ITM	
SCALE	1:200 @A3	DATUM	N/A
LAYOUT DRAWING	N/A	T-LAYOUT NO	N/A

PROJECT TITLE
MAGHERALIN

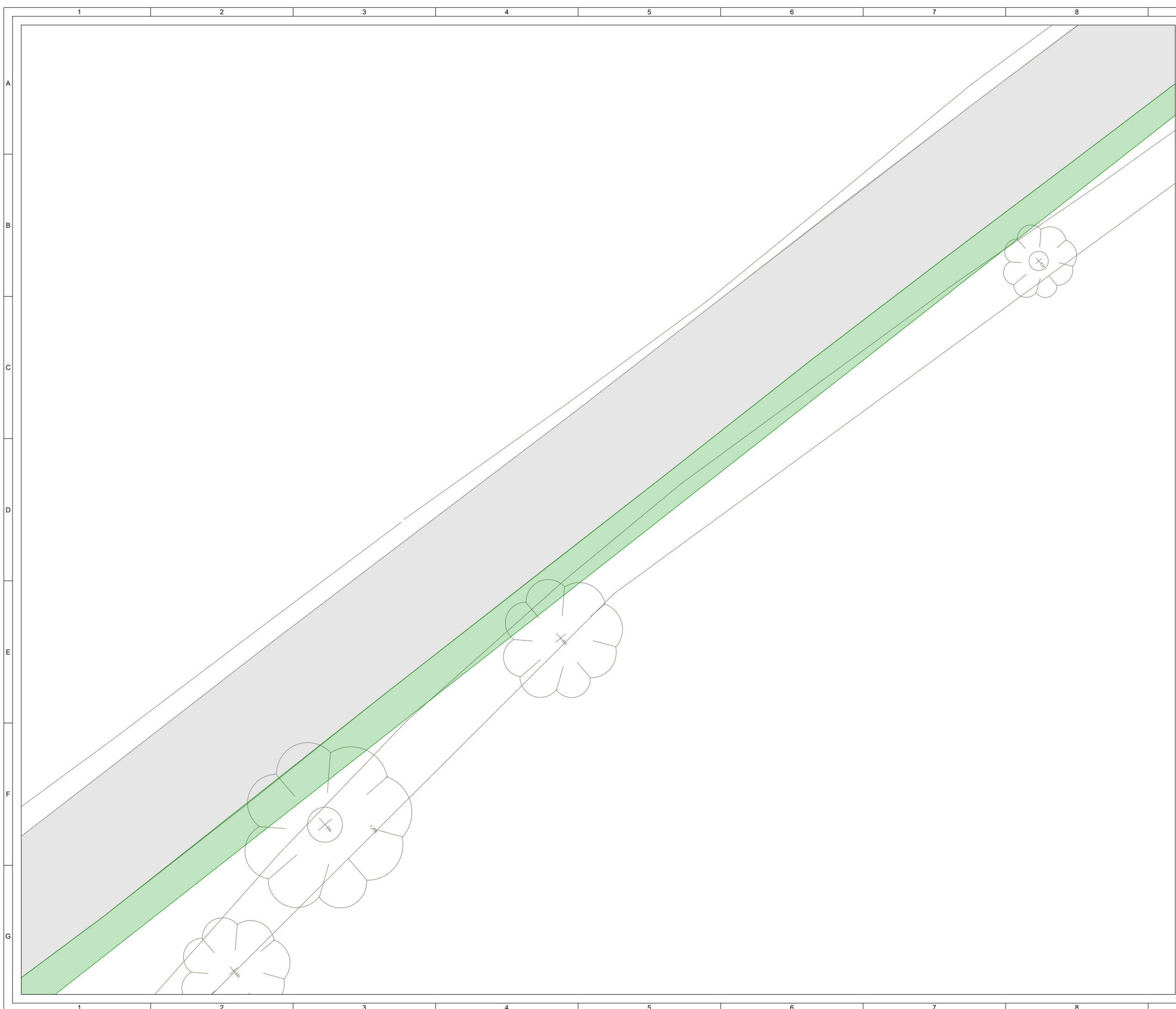
DRAWING TITLE
**FIGURE 16
SITE ACCESS 3
DRUMLIN RD -B9**

RES DRAWING NUMBER	05215-RES-ACC-DR-PT-003	REV	3
--------------------	-------------------------	-----	---

THIS DRAWING IS THE PROPERTY OF RENEWABLE ENERGY SYSTEMS LIMITED AND NO REPRODUCTION MAY BE MADE IN WHOLE OR IN PART WITHOUT PERMISSION



BEAUFORT COURT,
EGG FARM LANE,
KINGS LANGLEY,
HERTS WD4 8LR, UK
TEL +44 (0) 1923 299200
WWW.RES-GROUP.COM

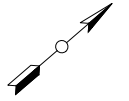


THE LAND & PROPERTY SERVICES INTELLECTUAL PROPERTY IS CROWN COPYRIGHT AND IS REPRODUCED WITH THE PERMISSION OF LAND & PROPERTY SERVICES UNDER DELEGATED AUTHORITY FROM THE CONTROLLER OF HER MAJESTY'S STATIONERY OFFICE, © CROWN COPYRIGHT AND DATABASE RIGHT 2023 LICENCE NO. 242.

- KEY:**
- EXISTING PUBLIC ROAD
 - PROPOSED SITE TRACK
 - VISIBILITY SPLAY - CLEAR OF ANY PHYSICAL OBJECTS RESTRICTING VISIBILITY

- NOTES:**
1. DO NOT SCALE FROM DRAWING.
 2. DETAILS AND DIMENSIONS ARE INDICATIVE ONLY AND SUBJECT TO CHANGES ATE DETAILED DESIGN STAGE.
 3. ANY SURFACE WATER RUNOFF WILL BE TARGETED USING APPROPRIATE SUDS MEASURES TO BE DESIGNED AT A LATER DATE.
 4. ALL VISIBILITY SPLAYS ARE SHOWN WITHIN LANDS UNDER APPLICANTS CONTROL.

SHEET 3 OF 8



ISSUE	DRAWN	CHKD	APPD	DATE	REVISION NOTES
3	FG	JM	RB	2023-10-25	Proposed site track update
2	FG	JM	RB	2023-10-02	Figure number updated
1	FG	JM	RB	2023-09-07	First Issue

PURPOSE		COORDINATES	
PERMITTING		IRENET95 ITM	
SCALE		DATUM	
1:200	@A3	N/A	
LAYOUT DRAWING		T-LAYOUT NO	
N/A		N/A	

PROJECT TITLE
MAGHERALIN

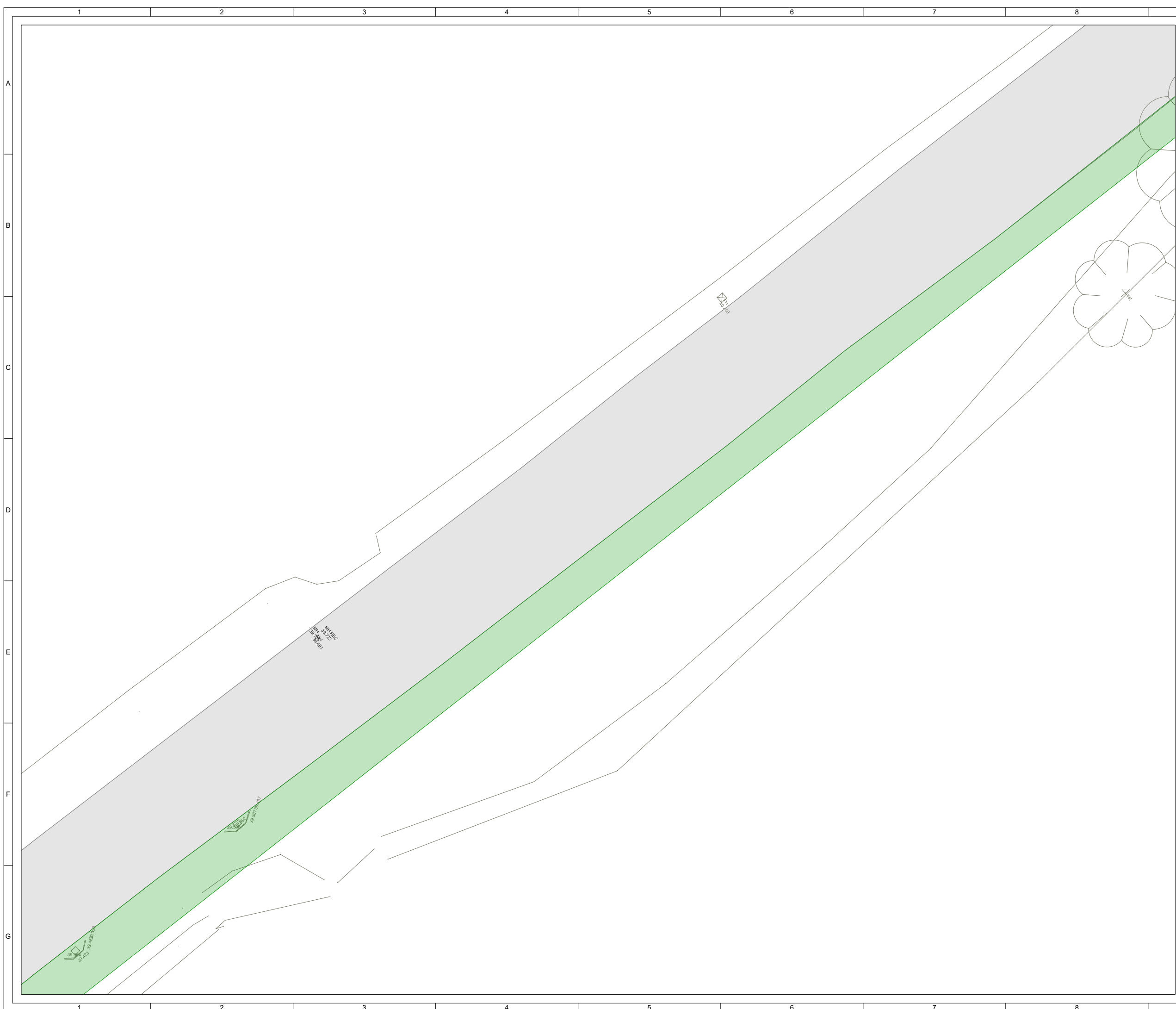
DRAWING TITLE
FIGURE 16
SITE ACCESS 3
DRUMLIN RD -B9

RES DRAWING NUMBER	REV
05215-RES-ACC-DR-PT-003	3




THIS DRAWING IS THE PROPERTY OF RENEWABLE ENERGY SYSTEMS LIMITED AND NO REPRODUCTION MAY BE MADE IN WHOLE OR IN PART WITHOUT PERMISSION



BEAUFORT COURT,
EGG FARM LANE,
KINGS LANGLEY,
HERTS WD4 8LR, UK
TEL +44 (0) 1923 299200
WWW.RES-GROUP.COM

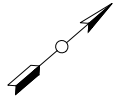


THE LAND & PROPERTY SERVICES INTELLECTUAL PROPERTY IS CROWN COPYRIGHT AND IS REPRODUCED WITH THE PERMISSION OF LAND & PROPERTY SERVICES UNDER DELEGATED AUTHORITY FROM THE CONTROLLER OF HER MAJESTY'S STATIONERY OFFICE, © CROWN COPYRIGHT AND DATABASE RIGHT 2023 LICENCE NO. 242.

- KEY:**
-  EXISTING PUBLIC ROAD
 -  PROPOSED SITE TRACK
 -  VISIBILITY SPLAY - CLEAR OF ANY PHYSICAL OBJECTS RESTRICTING VISIBILITY

- NOTES:**
1. DO NOT SCALE FROM DRAWING.
 2. DETAILS AND DIMENSIONS ARE INDICATIVE ONLY AND SUBJECT TO CHANGES ATE DETAILED DESIGN STAGE.
 3. ANY SURFACE WATER RUNOFF WILL BE TARGETED USING APPROPRIATE SUDS MEASURES TO BE DESIGNED AT A LATER DATE.
 4. ALL VISIBILITY SPLAYS ARE SHOWN WITHIN LANDS UNDER APPLICANTS CONTROL.

SHEET 4 OF 8



3	FG	JM	RB	2023-10-25	Proposed site track update
2	FG	JM	RB	2023-10-02	Figure number updated
1	FG	JM	RB	2023-09-07	First Issue
ISSUE	DRAWN	CHKD	APPD	DATE	REVISION NOTES

PURPOSE PERMITTING		COORDINATES IRENET95 ITM	
SCALE 1:200 @A3		DATUM N/A	
LAYOUT DRAWING N/A		T-LAYOUT NO N/A	

PROJECT TITLE
MAGHERALIN




DRAWING TITLE
FIGURE 16
SITE ACCESS 3
DRUMLIN RD -B9

RES DRAWING NUMBER 05215-RES-ACC-DR-PT-003	REV 3
--	-----------------

THIS DRAWING IS THE PROPERTY OF RENEWABLE ENERGY SYSTEMS LIMITED AND NO REPRODUCTION MAY BE MADE IN WHOLE OR IN PART WITHOUT PERMISSION

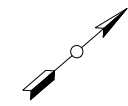


BEAUFORT COURT,
EGG FARM LANE,
KINGS LANGLEY,
HERTS WD4 8LR, UK
TEL +44 (0) 1923 299200
WWW.RES-GROUP.COM

- KEY:**
-  EXISTING PUBLIC ROAD
 -  PROPOSED SITE TRACK
 -  VISIBILITY SPLAY - CLEAR OF ANY PHYSICAL OBJECTS RESTRICTING VISIBILITY

- NOTES:**
1. DO NOT SCALE FROM DRAWING.
 2. DETAILS AND DIMENSIONS ARE INDICATIVE ONLY AND SUBJECT TO CHANGES ATE DETAILED DESIGN STAGE.
 3. ANY SURFACE WATER RUNOFF WILL BE TARGETED USING APPROPRIATE SUDS MEASURES TO BE DESIGNED AT A LATER DATE.
 4. ALL VISIBILITY SPLAYS ARE SHOWN WITHIN LANDS UNDER APPLICANTS CONTROL.

SHEET 5 OF 8



ISSUE	DRAWN	CHKD	APPD	DATE	REVISION NOTES
3	FG	JM	RB	2023-10-25	Proposed site track update
2	FG	JM	RB	2023-10-02	Figure number updated
1	FG	JM	RB	2023-09-07	First Issue

PURPOSE		COORDINATES	
PERMITTING		IRENET95 ITM	
SCALE	DATUM	N/A	
1:200 @A3			
LAYOUT DRAWING	T-LAYOUT NO	N/A	
N/A			

PROJECT TITLE
MAGHERALIN

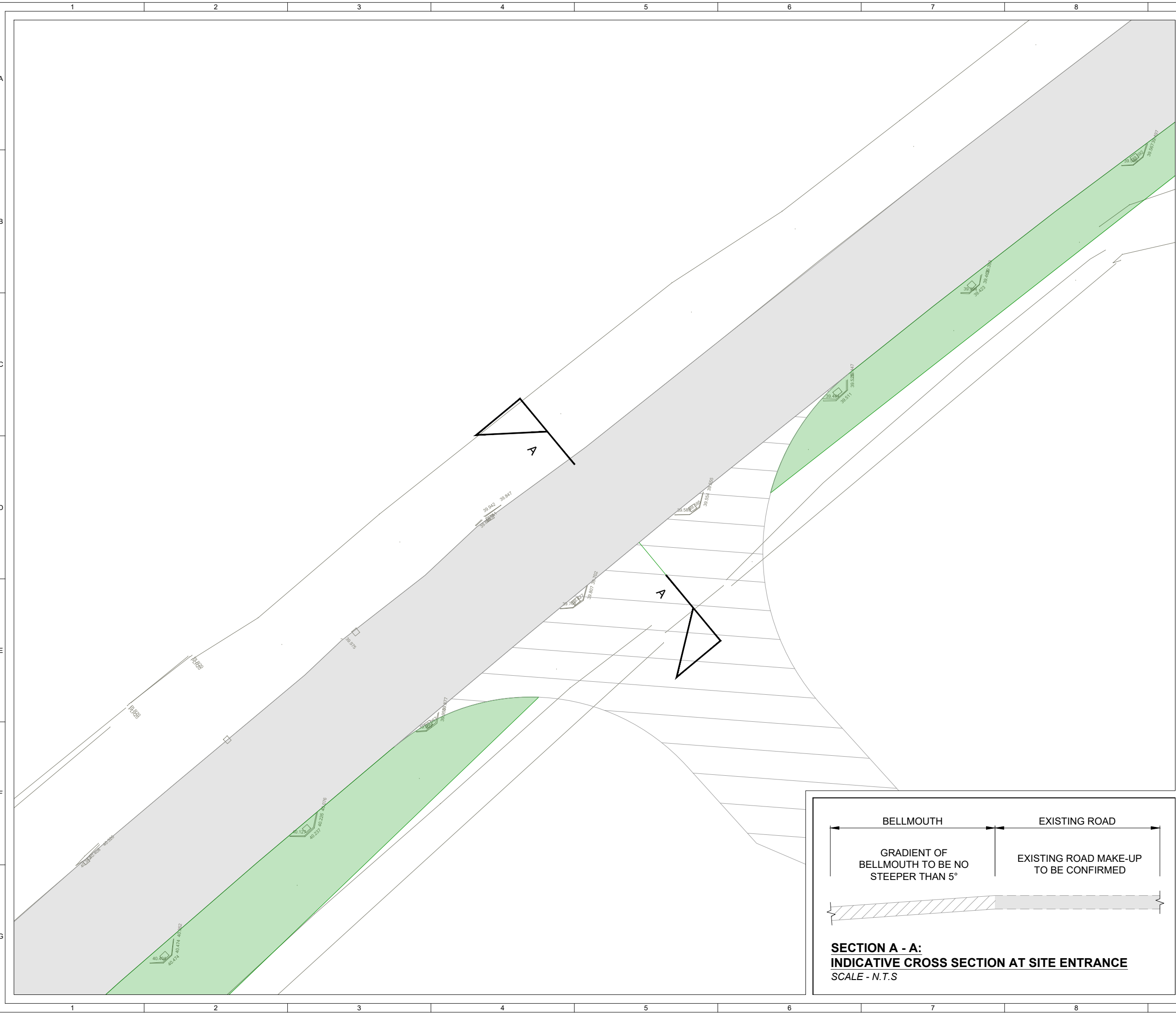
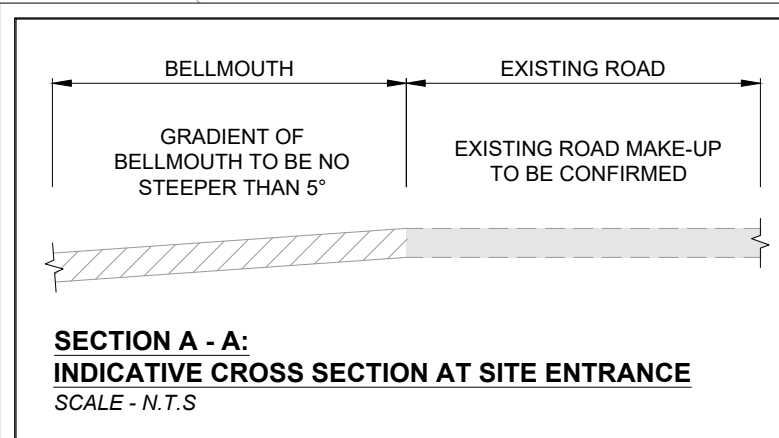
DRAWING TITLE
**FIGURE 16
SITE ACCESS 3
DRUMLIN RD -B9**

RES DRAWING NUMBER	REV
05215-RES-ACC-DR-PT-003	3

THIS DRAWING IS THE PROPERTY OF RENEWABLE ENERGY SYSTEMS LIMITED AND NO REPRODUCTION MAY BE MADE IN WHOLE OR IN PART WITHOUT PERMISSION



BEAUFORT COURT,
EGG FARM LANE,
KINGS LANGLEY,
HERTS WD4 8LR, UK
TEL +44 (0) 1923 299200
WWW.RES-GROUP.COM



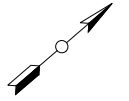


THE LAND & PROPERTY SERVICES INTELLECTUAL PROPERTY IS CROWN COPYRIGHT AND IS REPRODUCED WITH THE PERMISSION OF LAND & PROPERTY SERVICES UNDER DELEGATED AUTHORITY FROM THE CONTROLLER OF HER MAJESTY'S STATIONERY OFFICE, © CROWN COPYRIGHT AND DATABASE RIGHT 2023 LICENCE NO. 242.

- KEY:**
- EXISTING PUBLIC ROAD
 - PROPOSED SITE TRACK
 - VISIBILITY SPLAY - CLEAR OF ANY PHYSICAL OBJECTS RESTRICTING VISIBILITY

- NOTES:**
1. DO NOT SCALE FROM DRAWING.
 2. DETAILS AND DIMENSIONS ARE INDICATIVE ONLY AND SUBJECT TO CHANGES ATE DETAILED DESIGN STAGE.
 3. ANY SURFACE WATER RUNOFF WILL BE TARGETED USING APPROPRIATE SUDS MEASURES TO BE DESIGNED AT A LATER DATE.
 4. ALL VISIBILITY SPLAYS ARE SHOWN WITHIN LANDS UNDER APPLICANTS CONTROL.

SHEET 6 OF 8



ISSUE	DRAWN	CHKD	APPD	DATE	REVISION NOTES
3	FG	JM	RB	2023-10-25	Proposed site track update
2	FG	JM	RB	2023-10-02	Figure number updated
1	FG	JM	RB	2023-09-07	First Issue

PURPOSE		COORDINATES	
PERMITTING		IRENET95 ITM	
SCALE	DATUM		
1:200 @A3	N/A		
LAYOUT DRAWING	T-LAYOUT NO		
N/A	N/A		

PROJECT TITLE
MAGHERALIN

DRAWING TITLE
**FIGURE 16
SITE ACCESS 3
DRUMLIN RD -B9**

RES DRAWING NUMBER	REV
05215-RES-ACC-DR-PT-003	3

THIS DRAWING IS THE PROPERTY OF RENEWABLE ENERGY SYSTEMS LIMITED AND NO REPRODUCTION MAY BE MADE IN WHOLE OR IN PART WITHOUT PERMISSION

BEAUFORT COURT,
EGG FARM LANE,
KINGS LANGLEY,
HERTS WD4 8LR, UK
TEL +44 (0) 1923 299200
WWW.RES-GROUP.COM

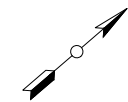
KEY:

- EXISTING PUBLIC ROAD
- PROPOSED SITE TRACK
- VISIBILITY SPLAY - CLEAR OF ANY PHYSICAL OBJECTS RESTRICTING VISIBILITY

NOTES:

1. DO NOT SCALE FROM DRAWING.
2. DETAILS AND DIMENSIONS ARE INDICATIVE ONLY AND SUBJECT TO CHANGES ATE DETAILED DESIGN STAGE.
3. ANY SURFACE WATER RUNOFF WILL BE TARGETED USING APPROPRIATE SUDS MEASURES TO BE DESIGNED AT A LATER DATE.
4. ALL VISIBILITY SPLAYS ARE SHOWN WITHIN LANDS UNDER APPLICANTS CONTROL.

SHEET 7 OF 8



ISSUE	DRAWN	CHKD	APPD	DATE	REVISION NOTES
3	FG	JM	RB	2023-10-25	Proposed site track update
2	FG	JM	RB	2023-10-02	Figure number updated
1	FG	JM	RB	2023-09-07	First Issue

PURPOSE PERMITTING		COORDINATES IRENET95 ITM	
SCALE 1:200 @A3		DATUM N/A	
LAYOUT DRAWING N/A		T-LAYOUT NO N/A	

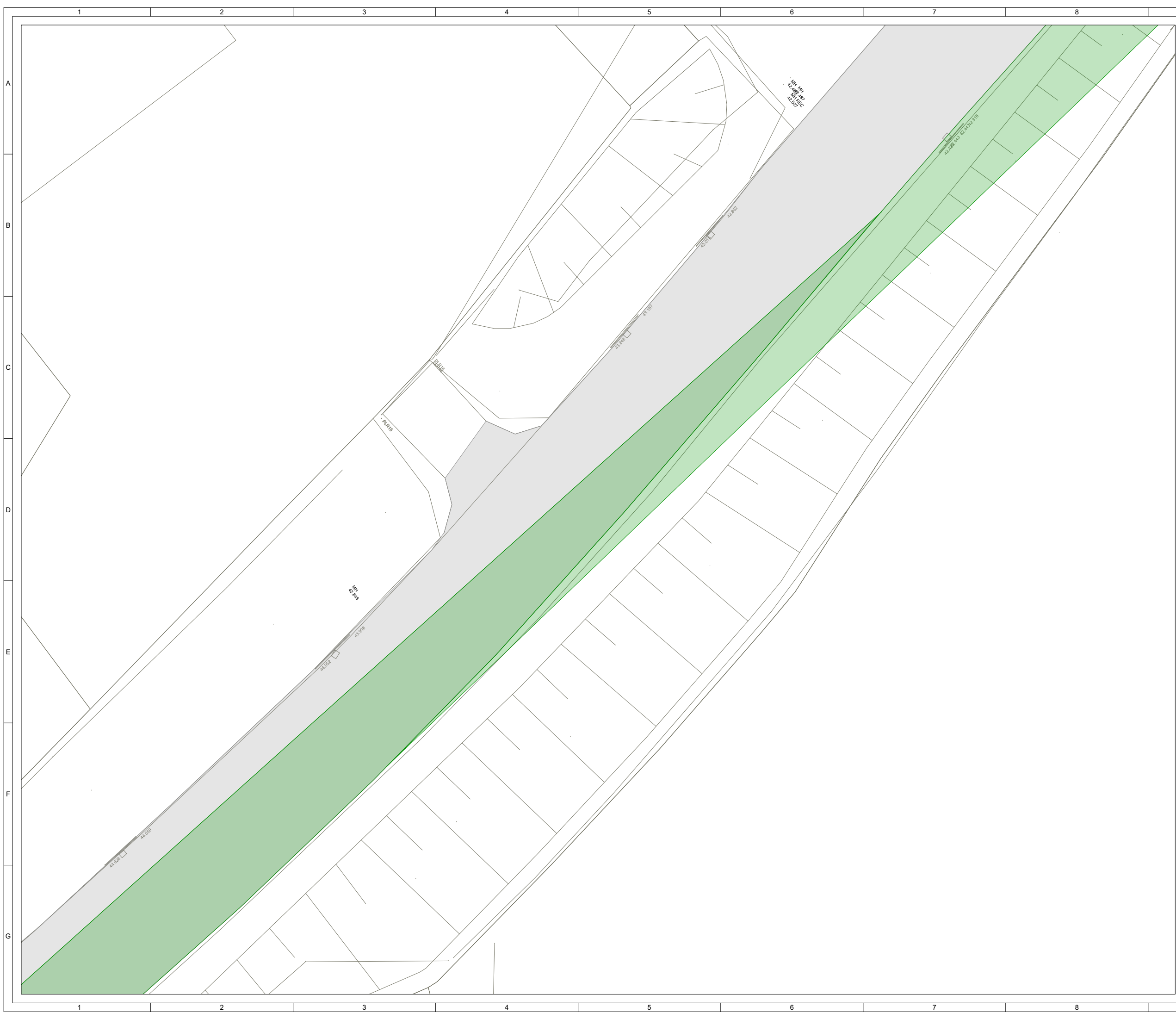
PROJECT TITLE
MAGHERALIN

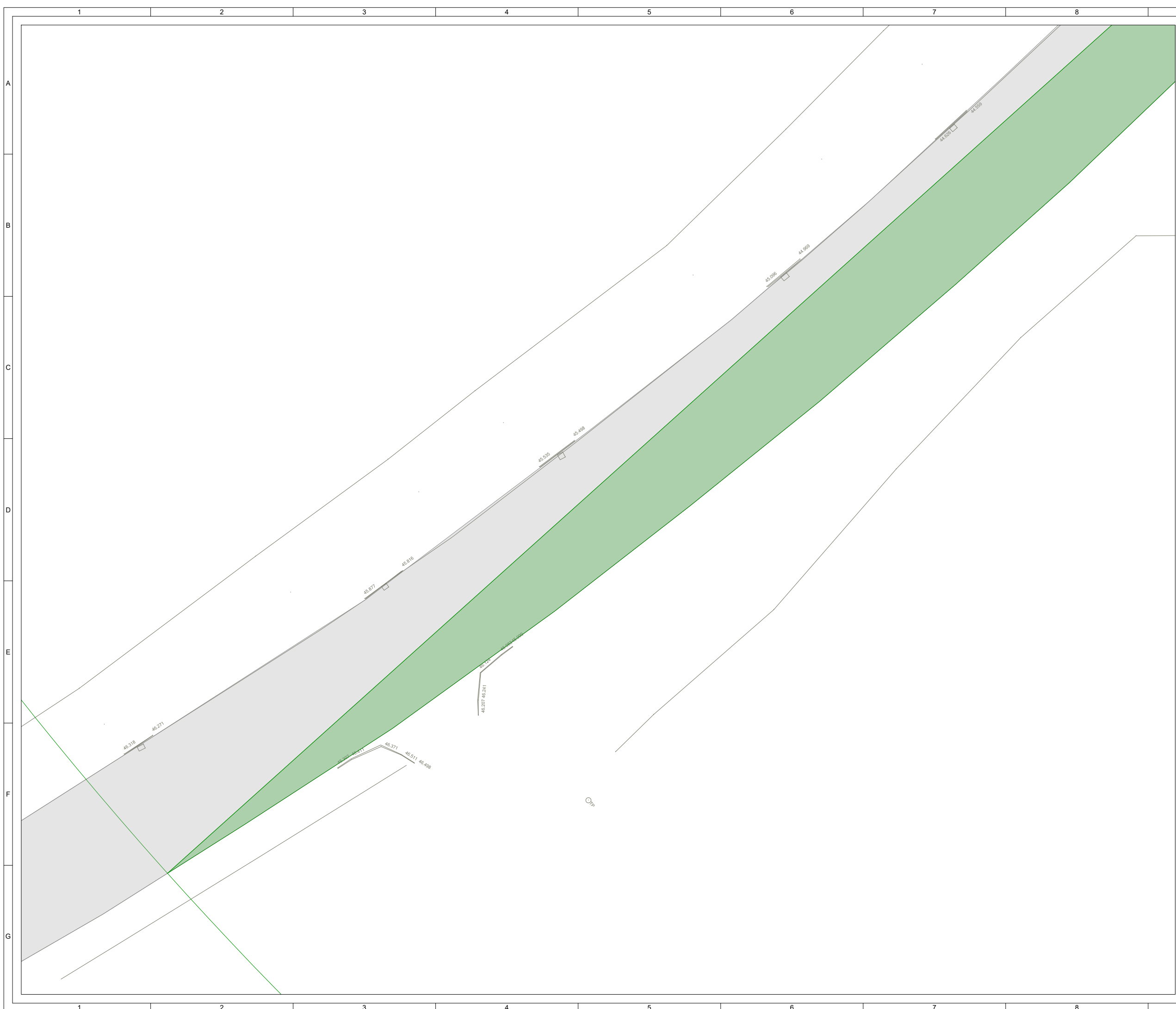
DRAWING TITLE
FIGURE 16
SITE ACCESS 3
DRUMLIN RD -B9

RES DRAWING NUMBER 05215-RES-ACC-DR-PT-003	REV 3
--	-----------------

THIS DRAWING IS THE PROPERTY OF RENEWABLE ENERGY SYSTEMS LIMITED AND NO REPRODUCTION MAY BE MADE IN WHOLE OR IN PART WITHOUT PERMISSION

BEAUFORT COURT,
 EGG FARM LANE,
 KINGS LANGLEY,
 HERTS WD4 8LR, UK
 TEL +44 (0) 1923 299200
 WWW.RES-GROUP.COM



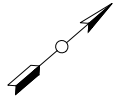


THE LAND & PROPERTY SERVICES INTELLECTUAL PROPERTY IS CROWN COPYRIGHT AND IS REPRODUCED WITH THE PERMISSION OF LAND & PROPERTY SERVICES UNDER DELEGATED AUTHORITY FROM THE CONTROLLER OF HER MAJESTY'S STATIONERY OFFICE, © CROWN COPYRIGHT AND DATABASE RIGHT 2023 LICENCE NO. 242.

- KEY:**
- EXISTING PUBLIC ROAD
 - PROPOSED SITE TACK
 - VISIBILITY SPLAY - CLEAR OF ANY PHYSICAL OBJECTS RESTRICTING VISIBILITY

- NOTES:**
1. DO NOT SCALE FROM DRAWING.
 2. DETAILS AND DIMENSIONS ARE INDICATIVE ONLY AND SUBJECT TO CHANGES ATE DETAILED DESIGN STAGE.
 3. ANY SURFACE WATER RUNOFF WILL BE TARGETED USING APPROPRIATE SUDS MEASURES TO BE DESIGNED AT A LATER DATE.
 4. ALL VISIBILITY SPLAYS ARE SHOWN WITHIN LANDS UNDER APPLICANTS CONTROL.

SHEET 8 OF 8



ISSUE	DRAWN	CHKD	APPD	DATE	REVISION NOTES
3	FG	JM	RB	2023-10-25	Proposed site track update
2	FG	JM	RB	2023-10-02	Figure number updated
1	FG	JM	RB	2023-09-07	First Issue

PURPOSE		COORDINATES	
PERMITTING		IRENET95 ITM	
SCALE	DATUM		
1:200 @A3	N/A		
LAYOUT DRAWING	T-LAYOUT NO		
N/A	N/A		

PROJECT TITLE
MAGHERALIN

DRAWING TITLE
**FIGURE 16
SITE ACCESS 3
DRUMLIN RD -B9**

RES DRAWING NUMBER	REV
05215-RES-ACC-DR-PT-003	3

THIS DRAWING IS THE PROPERTY OF RENEWABLE ENERGY SYSTEMS LIMITED AND NO REPRODUCTION MAY BE MADE IN WHOLE OR IN PART WITHOUT PERMISSION

BEAUFORT COURT,
 EGG FARM LANE,
 KINGS LANGLEY,
 HERTS WD4 8LR, UK
 TEL +44 (0) 1923 299200
 WWW.RES-GROUP.COM