


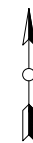


- KEY:**
-  EXISTING PUBLIC ROAD
  -  PROPOSED SITE TRACK
  -  VISIBILITY SPLAY - CLEAR OF ANY PHYSICAL OBJECTS RESTRICTING VISIBILITY

- NOTES:**
1. DO NOT SCALE FROM DRAWING.
  2. DETAILS AND DIMENSIONS ARE INDICATIVE ONLY AND SUBJECT TO CHANGES ATE DETAILED DESIGN STAGE.
  3. ANY SURFACE WATER RUNOFF WILL BE TARGETED USING APPROPRIATE SUDS MEASURES TO BE DESIGNED AT A LATER DATE.
  4. ALL VISIBILITY SPLAYS ARE SHOWN WITHIN LANDS UNDER APPLICANTS CONTROL.

OVERVIEW SHEET 1 OF 6



3	FG	JM	RB	2023-10-25	Proposed site track update
2	FG	JM	RB	2023-10-02	Figure number updated
1	FG	JM	RB	2023-09-07	First Issue
ISSUE	DRAWN	CHKD	APPD	DATE	REVISION NOTES

PURPOSE		COORDINATES	
PERMITTING		IRENET95 ITM	
SCALE	1:1,000 @A3	DATUM	N/A
LAYOUT DRAWING	N/A	T-LAYOUT NO	N/A

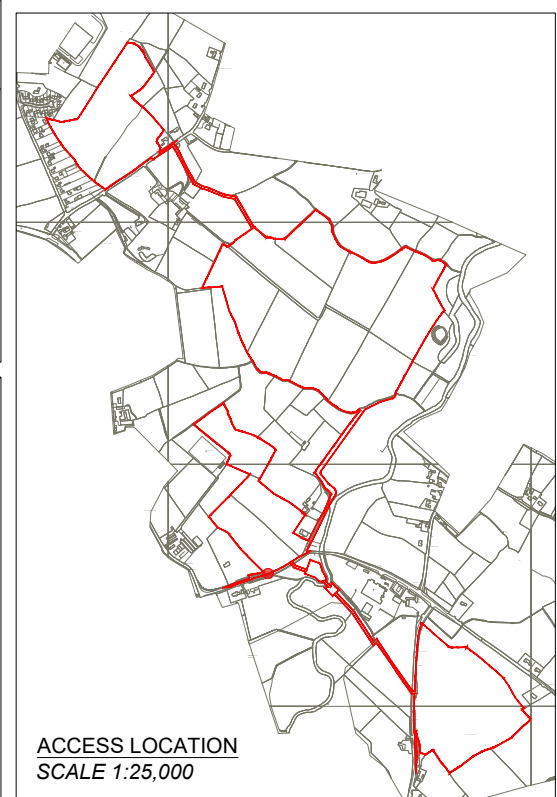
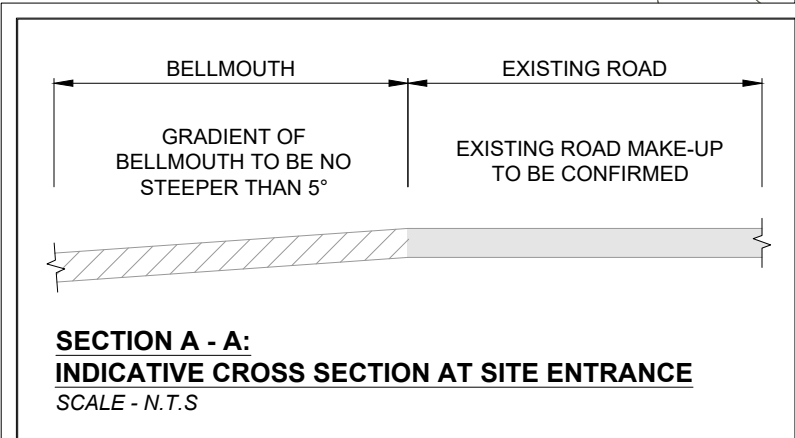
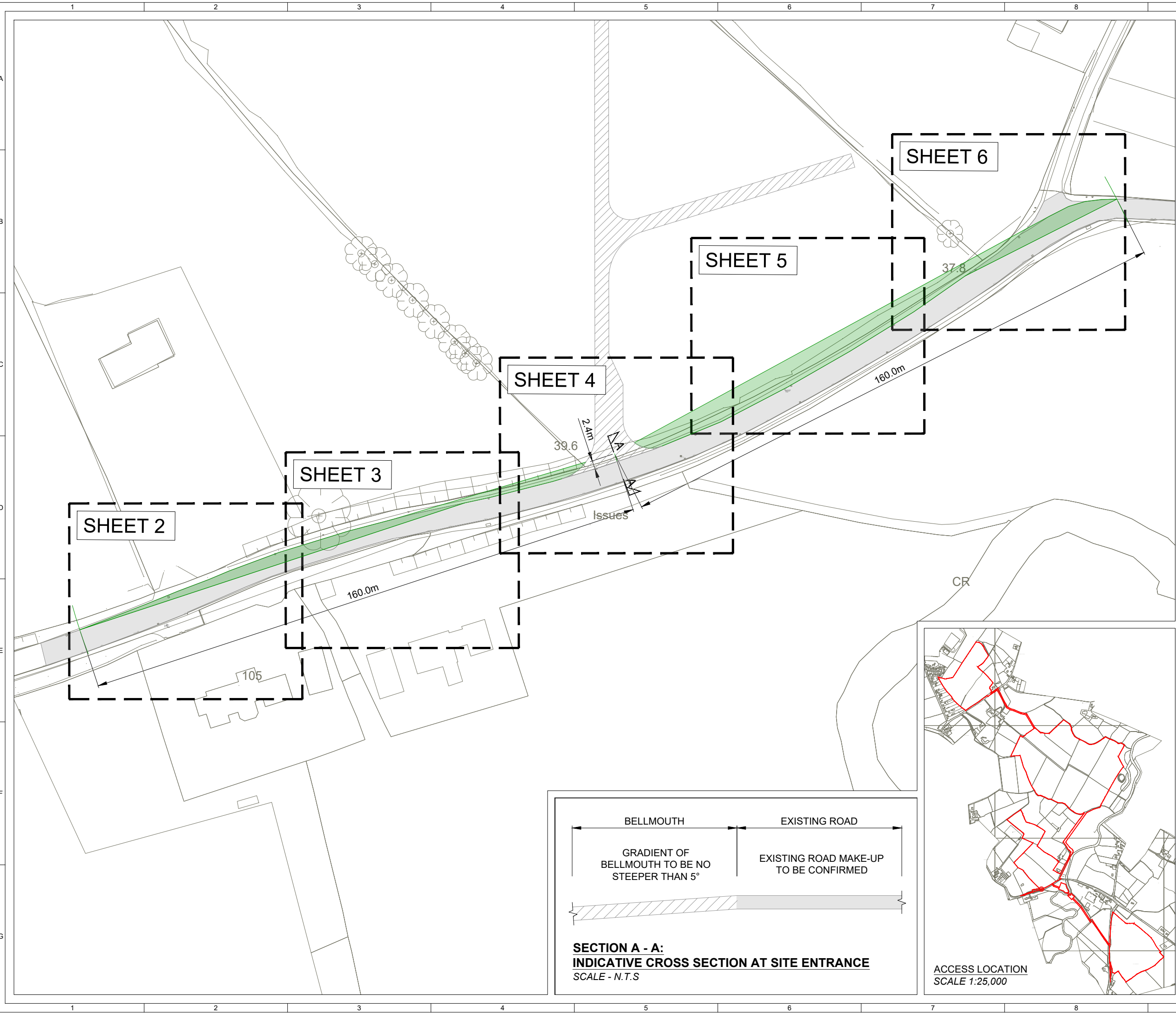
PROJECT TITLE **MAGHERALIN**


DRAWING TITLE **FIGURE 15 SITE ACCESS 2 DROMORE RD - B2**

RES DRAWING NUMBER **05215-RES-ACC-DR-PT-002** REV **3**

THIS DRAWING IS THE PROPERTY OF RENEWABLE ENERGY SYSTEMS LIMITED AND NO REPRODUCTION MAY BE MADE IN WHOLE OR IN PART WITHOUT PERMISSION

**res** BEAUFORT COURT, EGG FARM LANE, KINGS LANGLEY, HERTS WD4 8LR, UK TEL +44 (0) 1923 299200 WWW.RES-GROUP.COM





THE LAND & PROPERTY SERVICES INTELLECTUAL PROPERTY IS CROWN COPYRIGHT AND IS REPRODUCED WITH THE PERMISSION OF LAND & PROPERTY SERVICES UNDER DELEGATED AUTHORITY FROM THE CONTROLLER OF HER MAJESTY'S STATIONERY OFFICE, © CROWN COPYRIGHT AND DATABASE RIGHT 2023 LICENCE NO. 242.

- KEY:**
- EXISTING PUBLIC ROAD
  - PROPOSED SITE TRACK
  - VISIBILITY SPLAY - CLEAR OF ANY PHYSICAL OBJECTS RESTRICTING VISIBILITY

- NOTES:**
1. DO NOT SCALE FROM DRAWING.
  2. DETAILS AND DIMENSIONS ARE INDICATIVE ONLY AND SUBJECT TO CHANGES ATE DETAILED DESIGN STAGE.
  3. ANY SURFACE WATER RUNOFF WILL BE TARGETED USING APPROPRIATE SUDS MEASURES TO BE DESIGNED AT A LATER DATE.
  4. ALL VISIBILITY SPLAYS ARE SHOWN WITHIN LANDS UNDER APPLICANTS CONTROL.

SHEET 2 OF 6



ISSUE	DRAWN	CHKD	APPD	DATE	REVISION NOTES
3	FG	JM	RB	2023-10-25	Proposed site track update
2	FG	JM	RB	2023-10-02	Figure number updated
1	FG	JM	RB	2023-09-07	First Issue

<b>PURPOSE</b> PERMITTING		<b>COORDINATES</b> IRENET95 ITM	
<b>SCALE</b> 1:200	<b>DATUM</b> @A3	<b>DATUM</b> N/A	
<b>LAYOUT DRAWING</b> N/A	<b>T-LAYOUT NO</b> N/A		

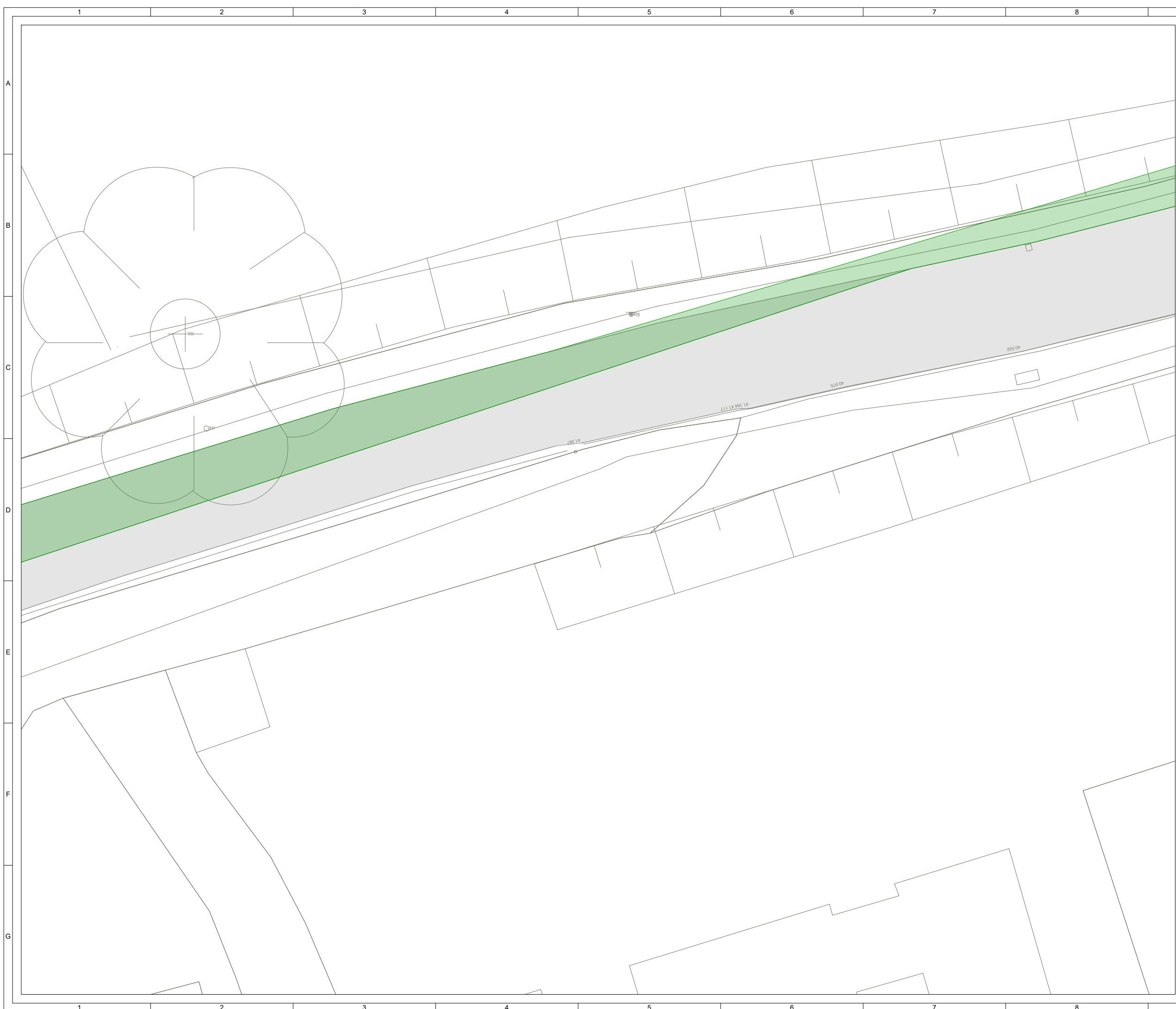
**PROJECT TITLE**  
MAGHERALIN

**DRAWING TITLE**  
FIGURE 15  
SITE ACCESS 2  
DROMORE RD - B2




<b>RES DRAWING NUMBER</b> 05215-RES-ACC-DR-PT-002	<b>REV</b> 3
--	-----------------

THIS DRAWING IS THE PROPERTY OF RENEWABLE ENERGY SYSTEMS LIMITED AND NO REPRODUCTION MAY BE MADE IN WHOLE OR IN PART WITHOUT PERMISSION

BEAUFORT COURT,  
 EGG FARM LANE,  
 KINGS LANGLEY,  
 HERTS WD4 8LR, UK  
 TEL +44 (0) 1923 299200  
 WWW.RES-GROUP.COM



THE LAND & PROPERTY SERVICES INTELLECTUAL PROPERTY IS CROWN COPYRIGHT AND IS REPRODUCED WITH THE PERMISSION OF LAND & PROPERTY SERVICES UNDER DELEGATED AUTHORITY FROM THE CONTROLLER OF HER MAJESTY'S STATIONERY OFFICE, © CROWN COPYRIGHT AND DATABASE RIGHT 2023 LICENCE NO. 242.

- KEY:**
-  EXISTING PUBLIC ROAD
  -  PROPOSED SITE TRACK
  -  VISIBILITY SPLAY - CLEAR OF ANY PHYSICAL OBJECTS RESTRICTING VISIBILITY

- NOTES:**
1. DO NOT SCALE FROM DRAWING.
  2. DETAILS AND DIMENSIONS ARE INDICATIVE ONLY AND SUBJECT TO CHANGES ATE DETAILED DESIGN STAGE.
  3. ANY SURFACE WATER RUNOFF WILL BE TARGETED USING APPROPRIATE SUDS MEASURES TO BE DESIGNED AT A LATER DATE.
  4. ALL VISIBILITY SPLAYS ARE SHOWN WITHIN LANDS UNDER APPLICANTS CONTROL.

SHEET 3 OF 6



3	FG	JM	RB	2023-10-25	Proposed site track update
2	FG	JM	RB	2023-10-02	Figure number updated
1	FG	JM	RB	2023-09-07	First Issue
ISSUE	DRAWN	CHKD	APPD	DATE	REVISION NOTES

PURPOSE		COORDINATES	
PERMITTING		IRENET95 ITM	
SCALE	1:200 @A3	DATUM	N/A
LAYOUT DRAWING	N/A	T-LAYOUT NO	N/A

PROJECT TITLE  
**MAGHERALIN**




DRAWING TITLE  
**FIGURE 15  
SITE ACCESS 2  
DROMORE RD - B2**

RES DRAWING NUMBER	REV
<b>05215-RES-ACC-DR-PT-002</b>	<b>3</b>

THIS DRAWING IS THE PROPERTY OF RENEWABLE ENERGY SYSTEMS LIMITED AND NO REPRODUCTION MAY BE MADE IN WHOLE OR IN PART WITHOUT PERMISSION

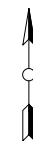


BEAUFORT COURT,  
EGG FARM LANE,  
KINGS LANGLEY,  
HERTS WD4 8LR, UK  
TEL +44 (0) 1923 299200  
WWW.RES-GROUP.COM

- KEY:**
-  EXISTING PUBLIC ROAD
  -  PROPOSED SITE TRACK
  -  VISIBILITY SPLAY - CLEAR OF ANY PHYSICAL OBJECTS RESTRICTING VISIBILITY

- NOTES:**
1. DO NOT SCALE FROM DRAWING.
  2. DETAILS AND DIMENSIONS ARE INDICATIVE ONLY AND SUBJECT TO CHANGES ATE DETAILED DESIGN STAGE.
  3. ANY SURFACE WATER RUNOFF WILL BE TARGETED USING APPROPRIATE SUDS MEASURES TO BE DESIGNED AT A LATER DATE.
  4. ALL VISIBILITY SPLAYS ARE SHOWN WITHIN LANDS UNDER APPLICANTS CONTROL.

SHEET 4 OF 6



3	FG	JM	RB	2023-10-25	Proposed site track update
2	FG	JM	RB	2023-10-02	Figure number updated
1	FG	JM	RB	2023-09-07	First Issue
ISSUE	DRAWN	CHKD	APPD	DATE	REVISION NOTES

PURPOSE		COORDINATES	
PERMITTING		IRENET95 ITM	
SCALE	DATUM		
1:200 @A3	N/A		
LAYOUT DRAWING	T-LAYOUT NO		
N/A	N/A		

PROJECT TITLE  
**MAGHERALIN**

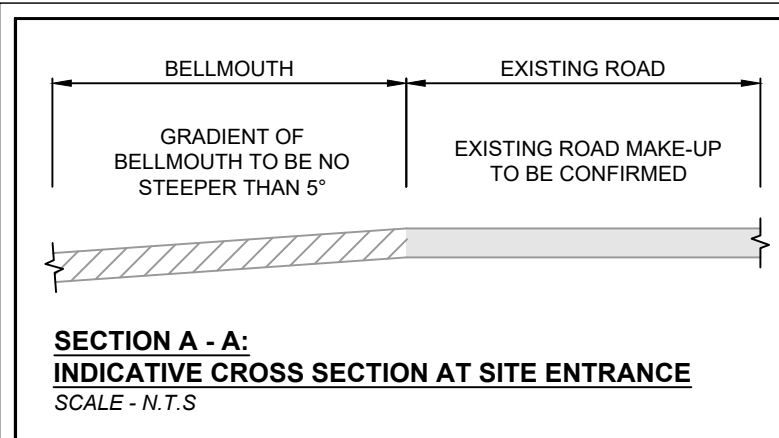
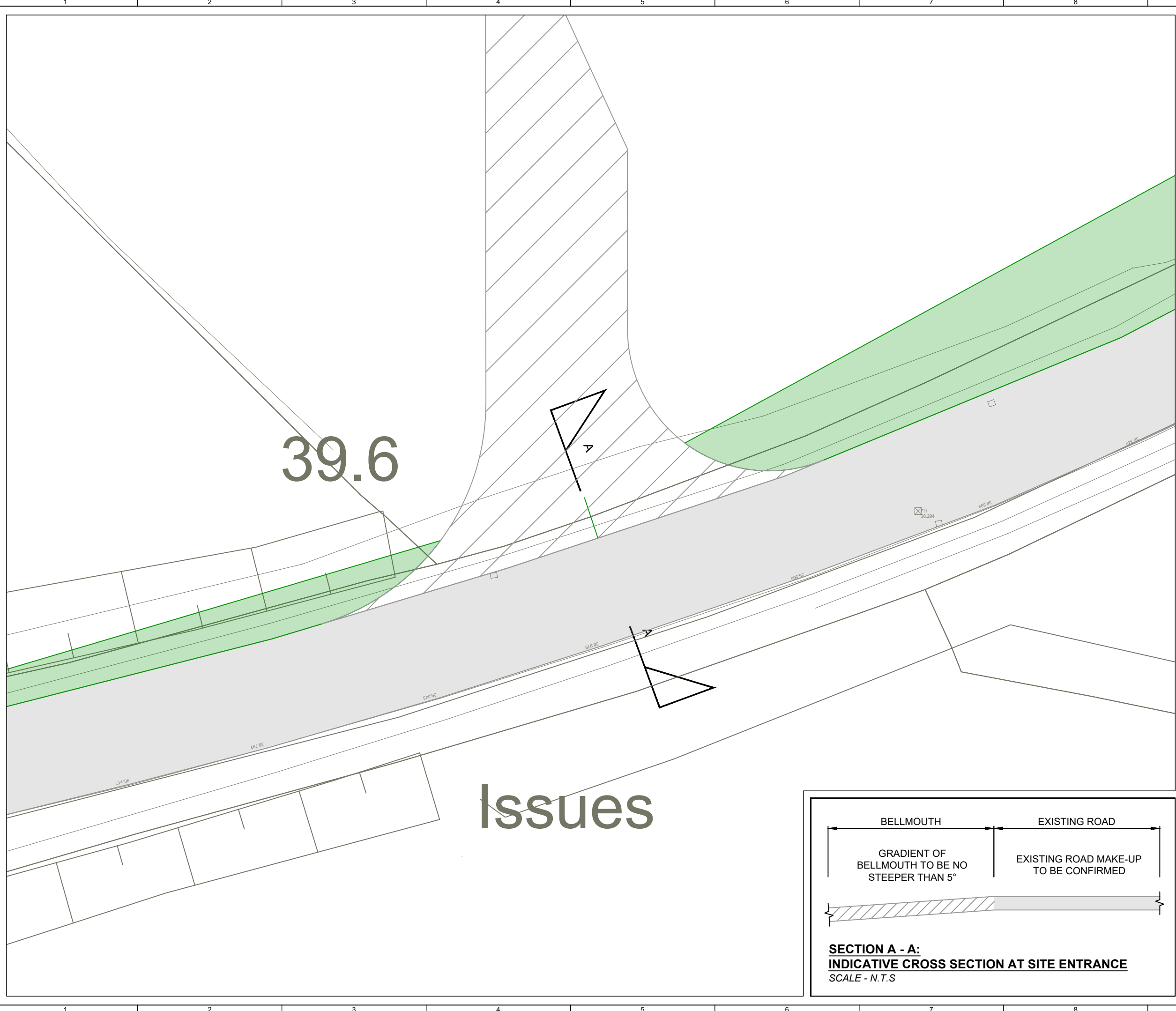
DRAWING TITLE  
**FIGURE 15  
SITE ACCESS 2  
DROMORE RD - B2**


RES DRAWING NUMBER	REV
05215-RES-ACC-DR-PT-002	3

THIS DRAWING IS THE PROPERTY OF RENEWABLE ENERGY SYSTEMS LIMITED AND NO REPRODUCTION MAY BE MADE IN WHOLE OR IN PART WITHOUT PERMISSION






BEAUFORT COURT,  
EGG FARM LANE,  
KINGS LANGLEY,  
HERTS WD4 8LR, UK  
TEL +44 (0) 1923 299200  
WWW.RES-GROUP.COM





THE LAND & PROPERTY SERVICES INTELLECTUAL PROPERTY IS CROWN COPYRIGHT AND IS REPRODUCED WITH THE PERMISSION OF LAND & PROPERTY SERVICES UNDER DELEGATED AUTHORITY FROM THE CONTROLLER OF HER MAJESTY'S STATIONERY OFFICE, © CROWN COPYRIGHT AND DATABASE RIGHT 2023 LICENCE NO. 242.

- KEY:**
-  EXISTING PUBLIC ROAD
  -  PROPOSED SITE TRACK
  -  VISIBILITY SPLAY - CLEAR OF ANY PHYSICAL OBJECTS RESTRICTING VISIBILITY

- NOTES:**
1. DO NOT SCALE FROM DRAWING.
  2. DETAILS AND DIMENSIONS ARE INDICATIVE ONLY AND SUBJECT TO CHANGES ATE DETAILED DESIGN STAGE.
  3. ANY SURFACE WATER RUNOFF WILL BE TARGETED USING APPROPRIATE SUDS MEASURES TO BE DESIGNED AT A LATER DATE.
  4. ALL VISIBILITY SPLAYS ARE SHOWN WITHIN LANDS UNDER APPLICANTS CONTROL.

SHEET 5 OF 6



ISSUE	DRAWN	CHKD	APPD	DATE	REVISION NOTES
3	FG	JM	RB	2023-10-25	Proposed site track update
2	FG	JM	RB	2023-10-02	Figure number updated
1	FG	JM	RB	2023-09-07	First Issue

<b>PURPOSE</b> PERMITTING		<b>COORDINATES</b> IRENET95 ITM	
<b>SCALE</b> 1:200	<b>DATUM</b> @A3	<b>DATUM</b> N/A	
<b>LAYOUT DRAWING</b> N/A	<b>T-LAYOUT NO</b> N/A		

**PROJECT TITLE**  
MAGHERALIN

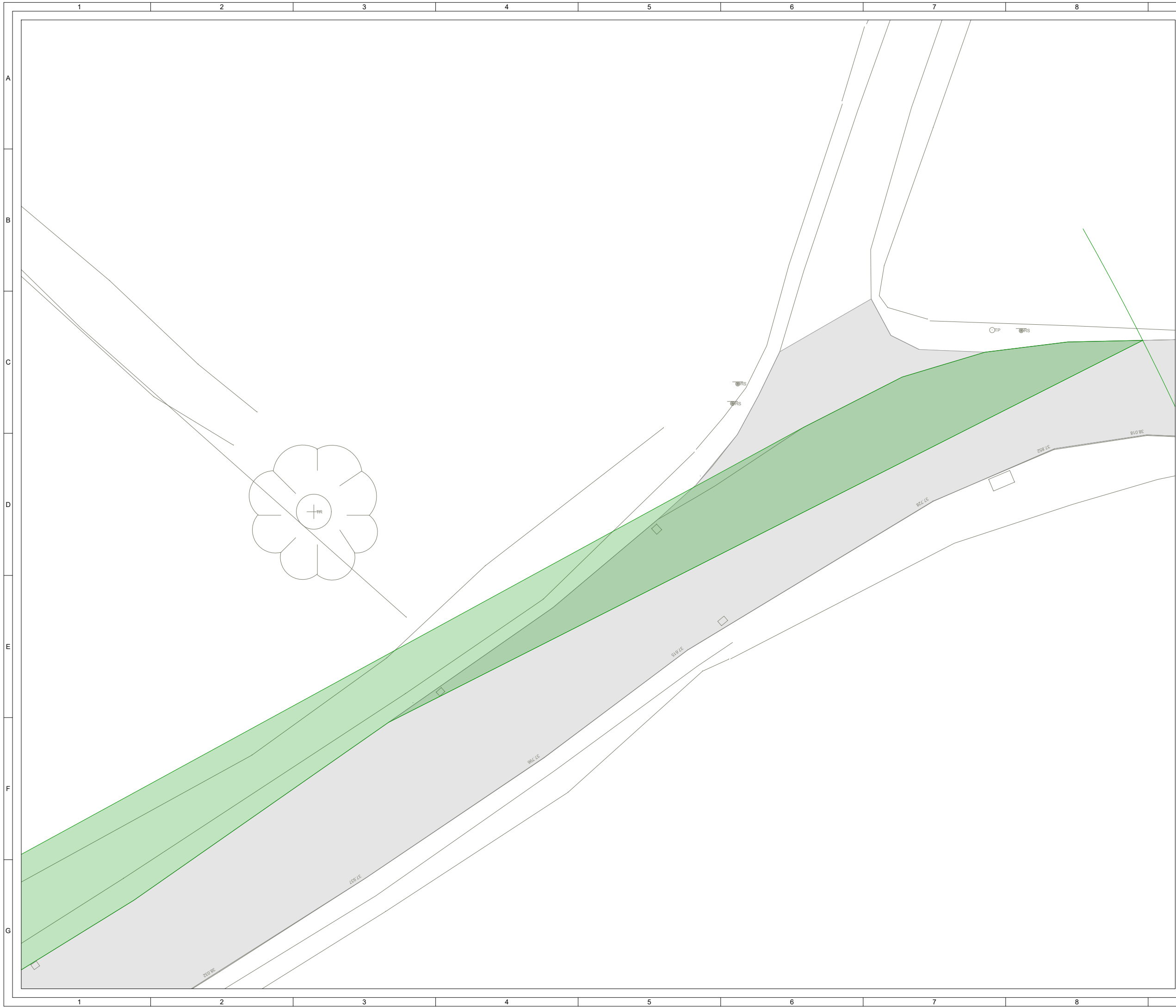
**DRAWING TITLE**  
FIGURE 15  
SITE ACCESS 2  
DROMORE RD - B2

<b>RES DRAWING NUMBER</b> 05215-RES-ACC-DR-PT-002	<b>REV</b> 3
--	-----------------

THIS DRAWING IS THE PROPERTY OF RENEWABLE ENERGY SYSTEMS LIMITED AND NO REPRODUCTION MAY BE MADE IN WHOLE OR IN PART WITHOUT PERMISSION



BEAUFORT COURT,  
EGG FARM LANE,  
KINGS LANGLEY,  
HERTS WD4 8LR, UK  
TEL +44 (0) 1923 299200  
WWW.RES-GROUP.COM



THE LAND & PROPERTY SERVICES INTELLECTUAL PROPERTY IS CROWN COPYRIGHT AND IS REPRODUCED WITH THE PERMISSION OF LAND & PROPERTY SERVICES UNDER DELEGATED AUTHORITY FROM THE CONTROLLER OF HER MAJESTY'S STATIONERY OFFICE, © CROWN COPYRIGHT AND DATABASE RIGHT 2023 LICENCE NO. 242.

- KEY:**
- EXISTING PUBLIC ROAD
  - PROPOSED SITE TRACK
  - VISIBILITY SPLAY - CLEAR OF ANY PHYSICAL OBJECTS RESTRICTING VISIBILITY

- NOTES:**
1. DO NOT SCALE FROM DRAWING.
  2. DETAILS AND DIMENSIONS ARE INDICATIVE ONLY AND SUBJECT TO CHANGES ATE DETAILED DESIGN STAGE.
  3. ANY SURFACE WATER RUNOFF WILL BE TARGETED USING APPROPRIATE SUDS MEASURES TO BE DESIGNED AT A LATER DATE.
  4. ALL VISIBILITY SPLAYS ARE SHOWN WITHIN LANDS UNDER APPLICANTS CONTROL.

SHEET 6 OF 6



3	FG	JM	RB	2023-10-25	Proposed site track update
2	FG	JM	RB	2023-10-02	Figure number updated
1	FG	JM	RB	2023-09-07	First Issue
ISSUE	DRAWN	CHKD	APPD	DATE	REVISION NOTES

<b>PURPOSE</b>		<b>COORDINATES</b>	
PERMITTING		IRENET95 ITM	
<b>SCALE</b>		<b>DATUM</b>	
1:200	@A3	N/A	
<b>LAYOUT DRAWING</b>		<b>T-LAYOUT NO</b>	
N/A		N/A	

**PROJECT TITLE**  
MAGHERALIN

**DRAWING TITLE**  
FIGURE 15  
SITE ACCESS 2  
DROMORE RD - B2

<b>RES DRAWING NUMBER</b>	<b>REV</b>
05215-RES-ACC-DR-PT-002	3

THIS DRAWING IS THE PROPERTY OF RENEWABLE ENERGY SYSTEMS LIMITED AND NO REPRODUCTION MAY BE MADE IN WHOLE OR IN PART WITHOUT PERMISSION

BEAUFORT COURT,  
EGG FARM LANE,  
KINGS LANGLEY,  
HERTS WD4 8LR, UK  
TEL +44 (0) 1923 299200  
WWW.RES-GROUP.COM