







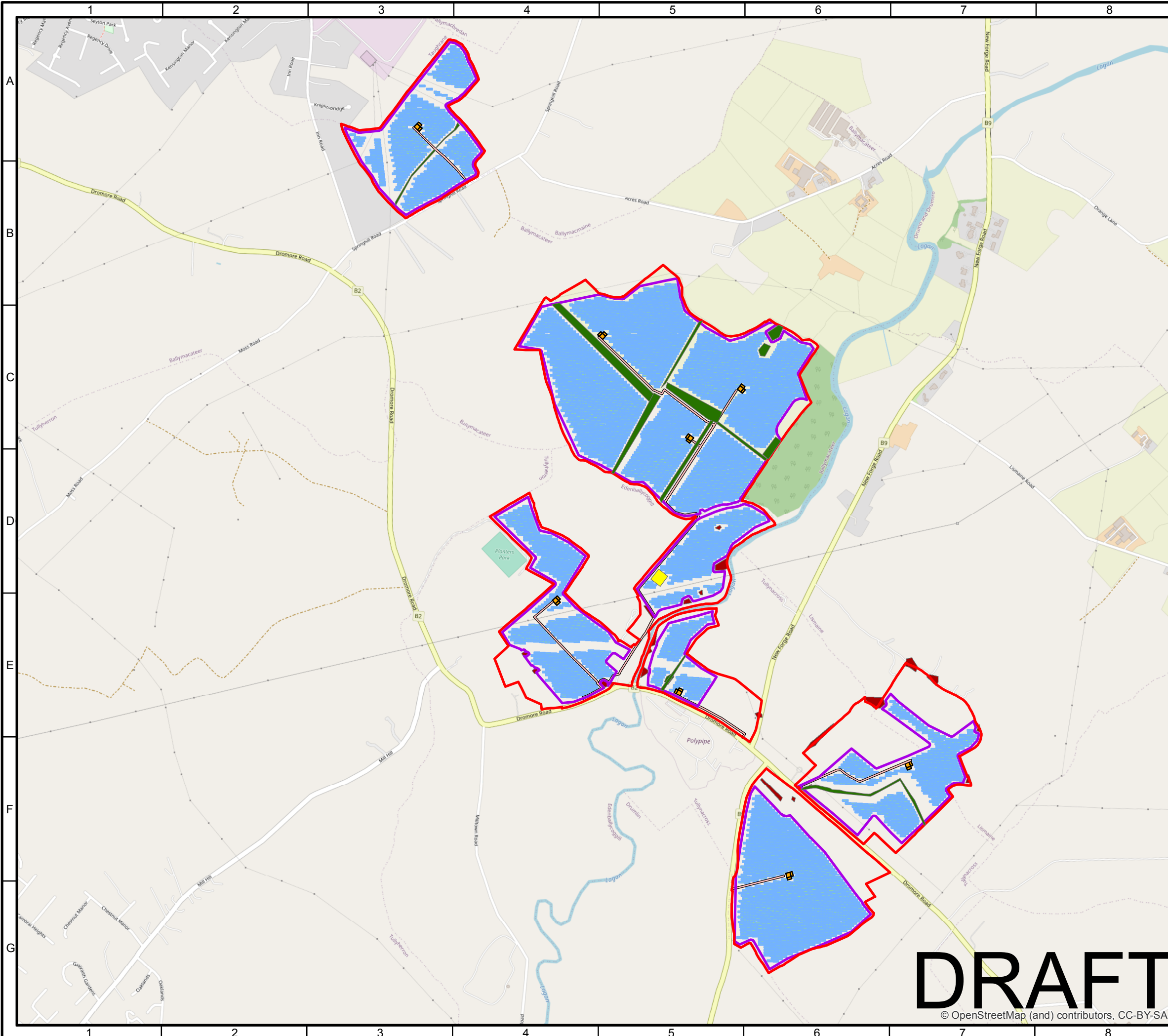


Reproduced from Ordnance Survey digital data © Crown Copyright 2023. All rights reserved. License number 0100031673.

-  Hedgerows
-  Site Boundary
-  Fenceline
-  Tracks 5m Wide
-  Inverters
-  33kV Substation
-  Solar Modules
-  Trees



3	OO	10/03/23	RB	10/03/23	REVISED AREA - RPS RECOMMENDATIONS
2	OO	28/02/23	RB	28/02/23	TWO FIELDS ADDED TO EGP1, WITH HOUSING BUFFERS REMOVED
1	OO	24/02/23	RB	24/02/23	FIRST ISSUE
ISSUE	DRAWN	DATE	APPD	DATE	REVISION NOTES
LAYOUT DWG	N/A			LAYOUT NO.	N/A

DRAWING NUMBER  
**05215-RES-LAY-DR-TE-003**

COORDS British National Grid

PURPOSE PRELIMINARY

SCALE 1:10,000 ORIGINAL PLOT SIZE A3

PROJECT TITLE  
**MAGHERALIN**

DRAWING TITLE  
**SOLAR LAYOUT**

THIS DRAWING IS THE PROPERTY OF RENEWABLE ENERGY SYSTEMS LIMITED AND NO REPRODUCTION MAY BE MADE IN WHOLE OR IN PART WITHOUT PERMISSION

**DRAFT**  
© OpenStreetMap (and) contributors, CC-BY-SA



BEAUFORT COURT  
EGG FARM LANE  
KINGS LANGLEY  
HERTFORDSHIRE  
WD4 8LR  
TEL +44 (0) 1923 299200