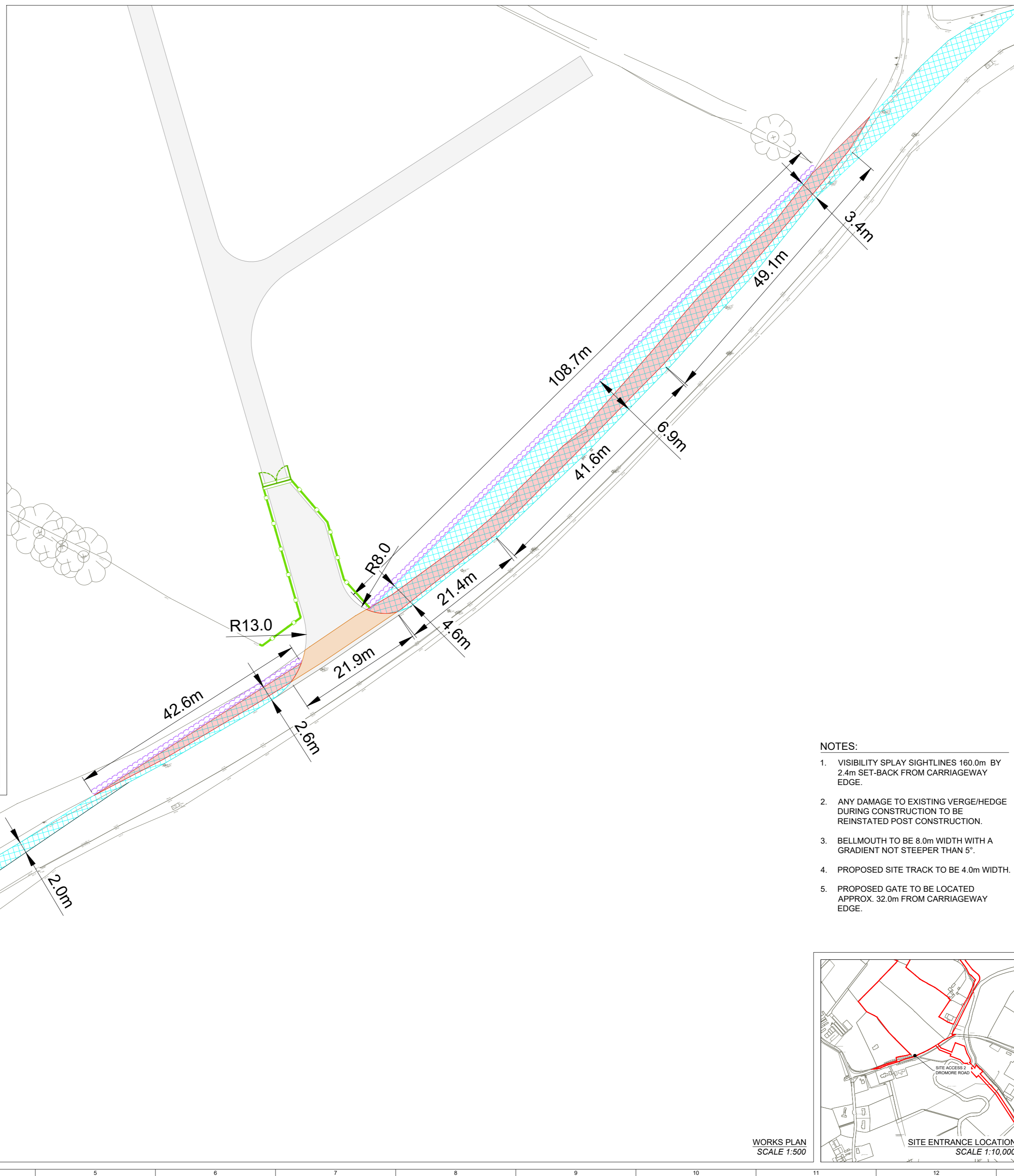
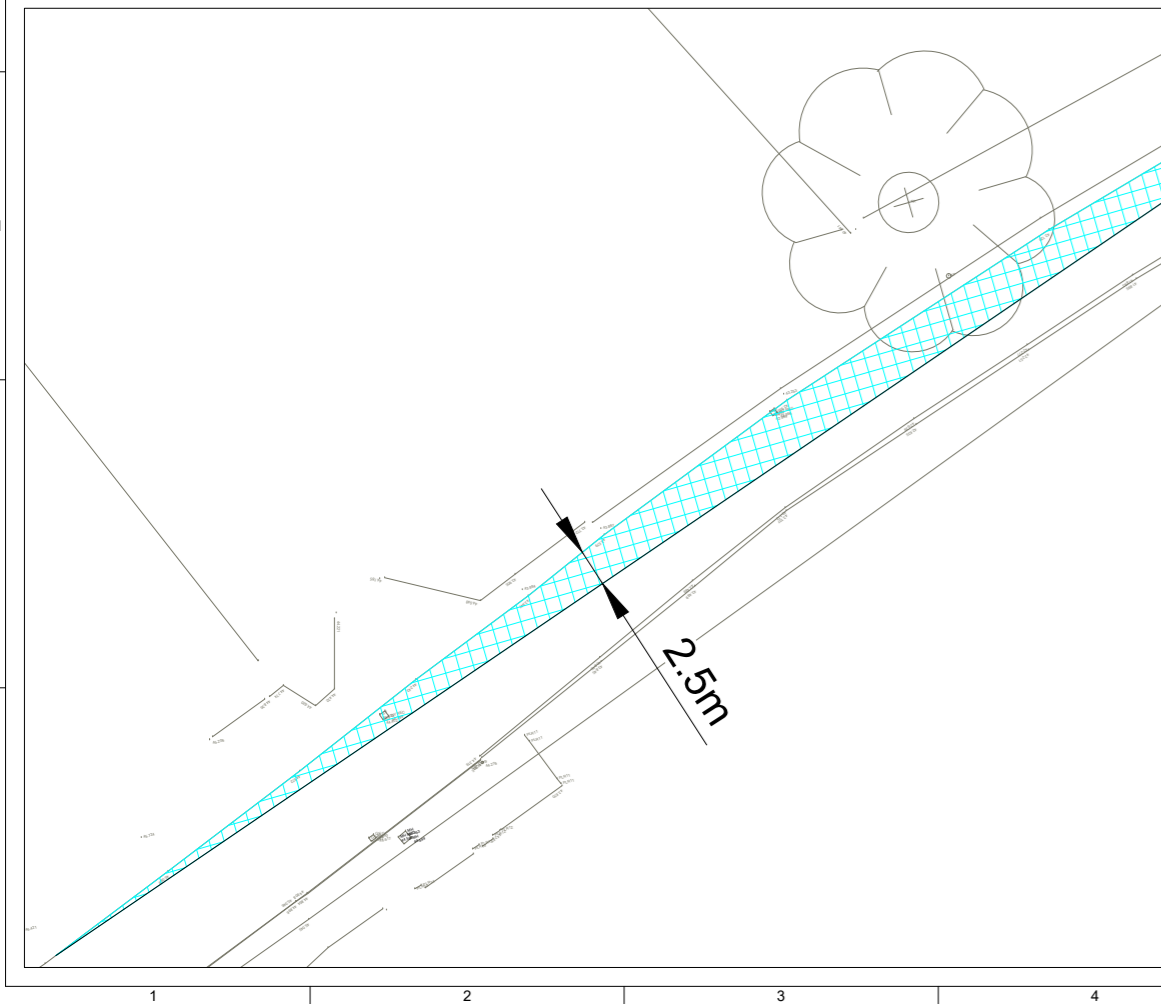
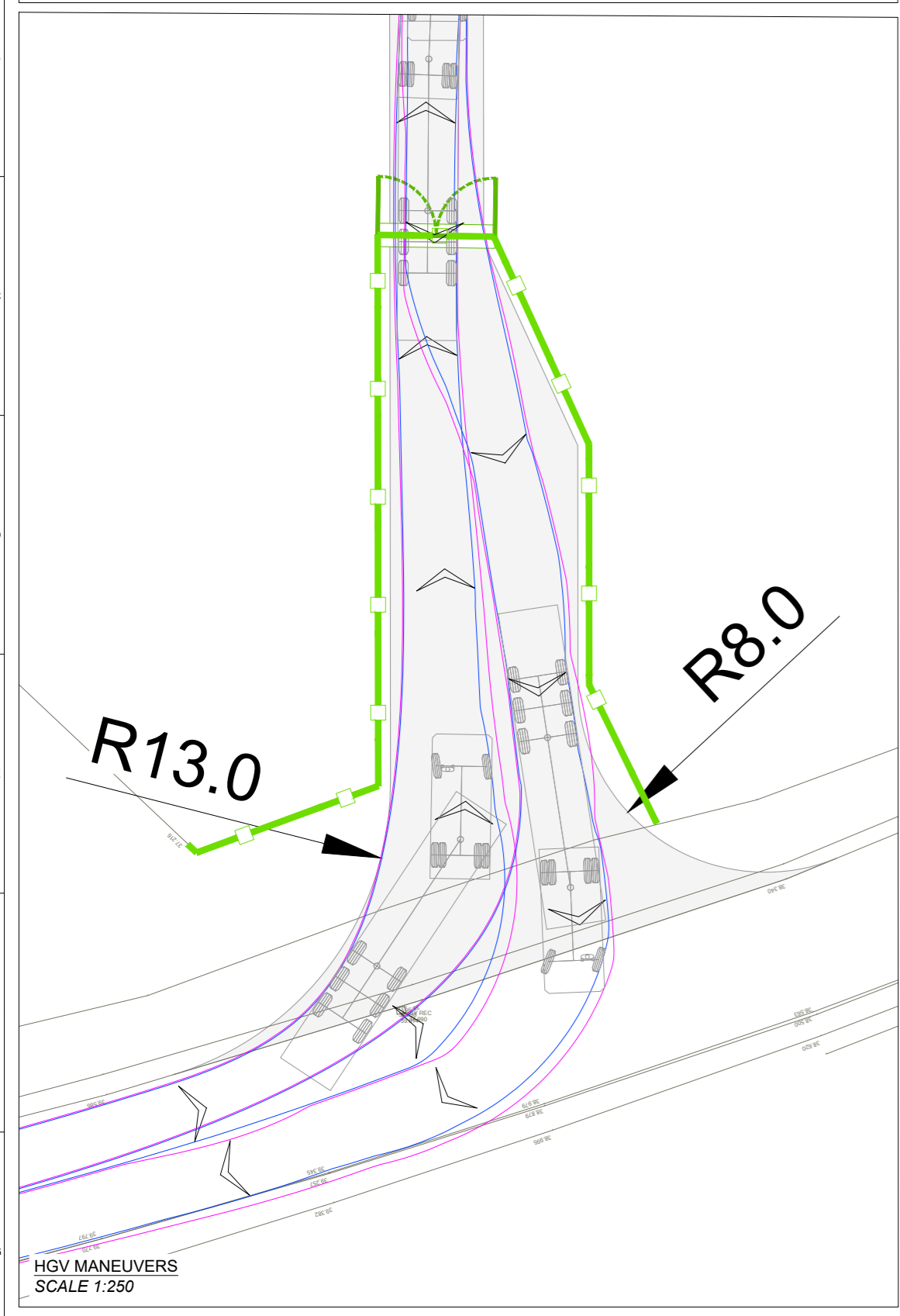
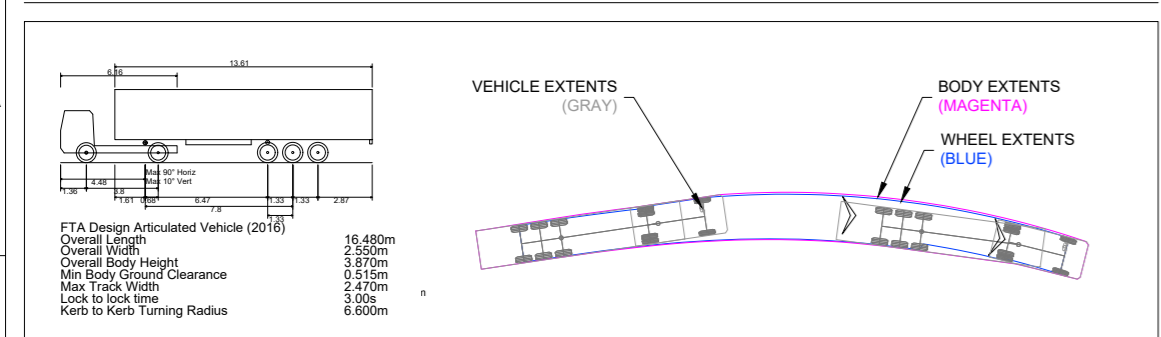


VEHICLE TRACKING:



THE LAND & PROPERTY SERVICES INTELLECTUAL PROPERTY IS CROWN COPYRIGHT AND IS REPRODUCED WITH THE PERMISSION OF LAND & PROPERTY SERVICES UNDER DELEGATED AUTHORITY FROM THE CONTROLLER OF HER MAJESTY'S STATIONERY OFFICE. © CROWN COPYRIGHT AND DATABASE RIGHT 2025 LICENCE NO. 242.

- KEY:**
- PROPOSED SITE TRACK
 - CONSTRUCTION WORKS
 - EXISTING VEGETATION / HEDGEROW TO BE REMOVED (approx. 21.9m)
 - PROPOSED GATE
 - PROPOSED PERIMETER FENCE
 - VISIBILITY SPLAY
CLEAR OF ANY PHYSICAL OBJECTS RESTRICTING VISIBILITY
 - VISIBILITY REMEDIAL WORKS
 - EXISTING HEDGEROW TO BE REMOVED / RELOCATED (approx. 155.0m)
 - PROPOSED HEDGEROW RELOCATION

- REFERENCES:**
- [1] DRAWING TO BE READ IN CONJUNCTION WITH 05215-RES-ACC-DR-PT-002



Produced by: Francesco Ghergo
Renewable Energy Systems Ltd
Registered Office: Beaufort Court,
Egg Farm Lane, Kings Langley,
Hertfordshire WD4 8LR

- NOTES:**
- VISIBILITY SPLAY SIGHTLINES 160.0m BY 2.4m SET-BACK FROM CARRIAGEWAY EDGE.
 - ANY DAMAGE TO EXISTING VERGE/HEDGE DURING CONSTRUCTION TO BE REINSTATED POST CONSTRUCTION.
 - BELLMOUTH TO BE 8.0m WIDTH WITH A GRADIENT NOT STEEPER THAN 5°.
 - PROPOSED SITE TRACK TO BE 4.0m WIDTH.
 - PROPOSED GATE TO BE LOCATED APPROX. 32.0m FROM CARRIAGEWAY EDGE.

1	FG	JM	RB	2025-02-24	First Issue
ISSUE	DRAWN	CHKD	APPD	DATE	REVISION NOTES
PURPOSE					COORDINATES
PERMITTING					IRENET95 ITM
SCALE					DATUM
AS SHOWN @ A2					N/A
LAYOUT DRAWING					T-LAYOUT NO
N/A					N/A
PROJECT TITLE					
MAGHERALIN					
DRAWING TITLE					
FIGURE 20 SITE ACCESS 2 PROPOSED WORKS					
RES DRAWING NUMBER					REV
05215-RES-ACC-DR-PT-004					1
THIS DRAWING IS THE PROPERTY OF RENEWABLE ENERGY SYSTEMS LIMITED AND NO REPRODUCTION MAY BE MADE IN WHOLE OR IN PART WITHOUT PERMISSION					

WORKS PLAN
SCALE 1:500

