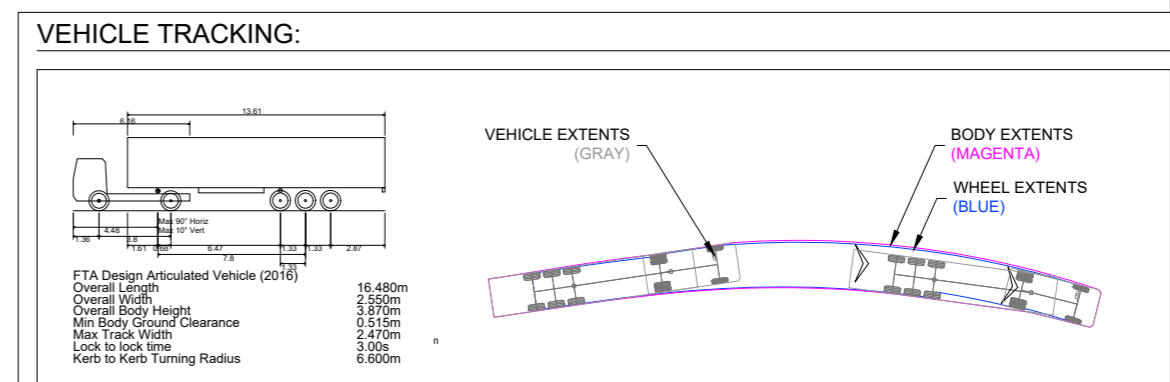


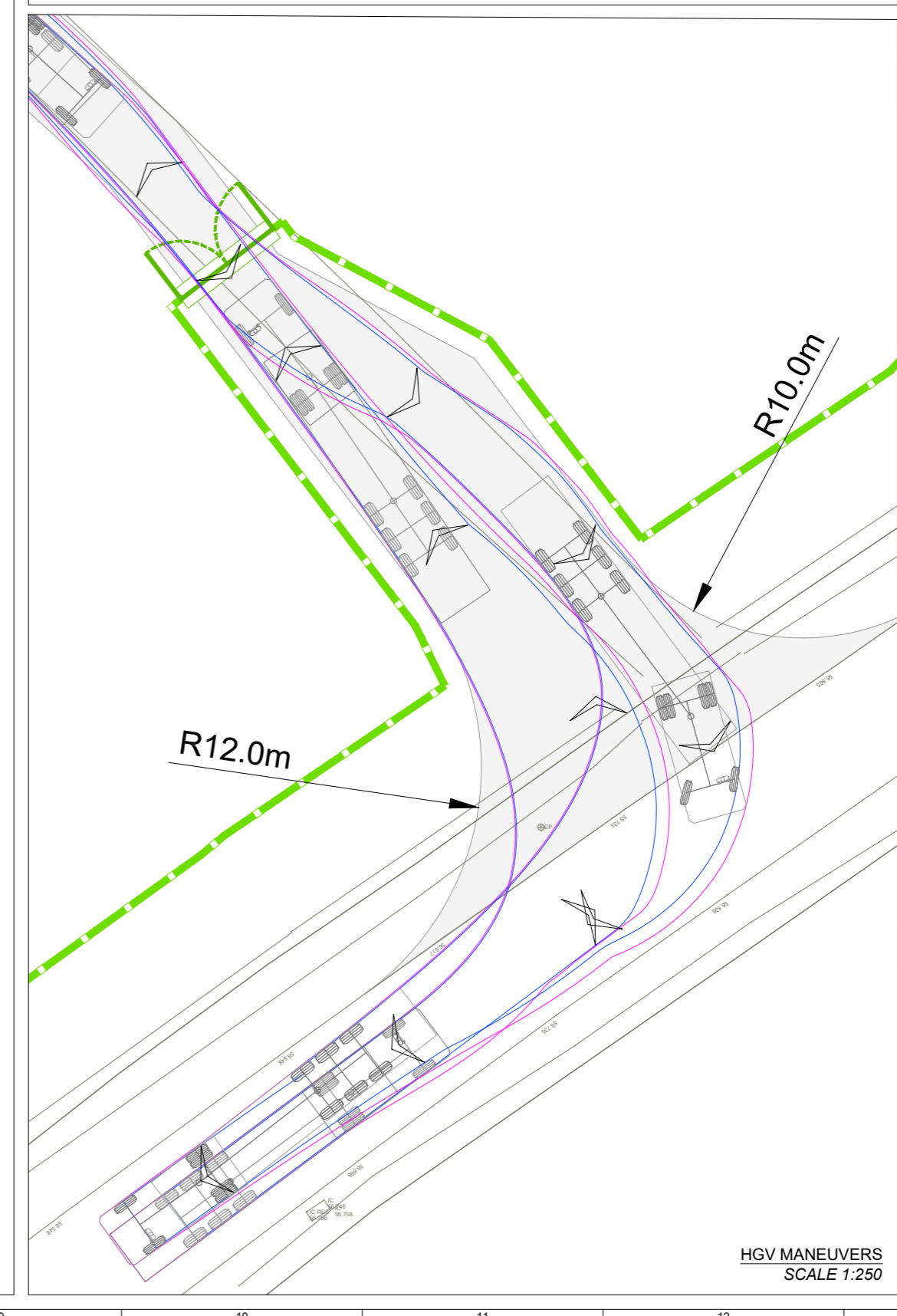
- KEY:**
- PROPOSED SITE TRACK
 - CONSTRUCTION WORKS
 - EXISTING VEGETATION / HEDGEROW TO BE REMOVED (approx. 11.2m)
 - EXISTING GATE TO BE REMOVED
 - PROPOSED GATE
 - PROPOSED PERIMETER FENCE
 - VISIBILITY SPLAY CLEAR OF ANY PHYSICAL OBJECTS RESTRICTING VISIBILITY
 - VISIBILITY REMEDIAL WORKS
 - EXISTING VEGETATION / HEDGEROW TO BE TRIMMED (approx. 32.0m)
 - EXISTING HEDGEROW TO BE REMOVED / RELOCATED (approx. 70.0m)
 - PROPOSED HEDGEROW RELOCATION
 - EXISTING DRIVEWAY CHAIN LINK TO BE REMOVED
 - EXISTING TREE TO BE REMOVED

REFERENCES:

[1] DRAWING TO BE READ IN CONJUNCTION WITH 05215-RES-ACC-DR-PT-001

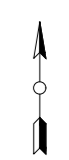


- NOTES:**
- VISIBILITY SPLAY SIGHTLINES 133.0m TOWARDS EAST AND 145.0m TOWARDS WEST BY 2.4m SET-BACK FROM CARRIAGEWAY EDGE.
 - ANY DAMAGE TO EXISTING VERGE/HEDGE DURING CONSTRUCTION TO BE REINSTATED POST CONSTRUCTION.
 - BELLMOUTH TO BE 8.0m WIDTH WITH A GRADIENT NOT STEEPER THAN 5°.
 - PROPOSED SITE TRACK TO BE 4.0m WIDTH.
 - PROPOSED GATE TO BE LOCATED APPROX. 27.0m FROM CARRIAGEWAY EDGE.



Produced by: Francesco Ghergo

Renewable Energy Systems Ltd
 Registered Office: Beaufort Court,
 Egg Farm Lane, Kings Langley,
 Hertfordshire WD4 8LR



1	FG	JM	RB	2025-02-24	First Issue
ISSUE	DRAWN	CHKD	APPD	DATE	REVISION NOTES
PURPOSE					COORDINATES
PERMITTING					IRENET95 ITM
SCALE					DATUM
AS SHOWN @ A2					N/A
LAYOUT DRAWING					T-LAYOUT NO
N/A					N/A
PROJECT TITLE					
MAGHERALIN					
DRAWING TITLE					
FIGURE 19					
SITE ACCESS 1					
PROPOSED WORKS					
RES DRAWING NUMBER					REV
05215-RES-ACC-DR-PT-004					1
THIS DRAWING IS THE PROPERTY OF RENEWABLE ENERGY SYSTEMS LIMITED AND NO REPRODUCTION MAY BE MADE IN WHOLE OR IN PART WITHOUT PERMISSION					